









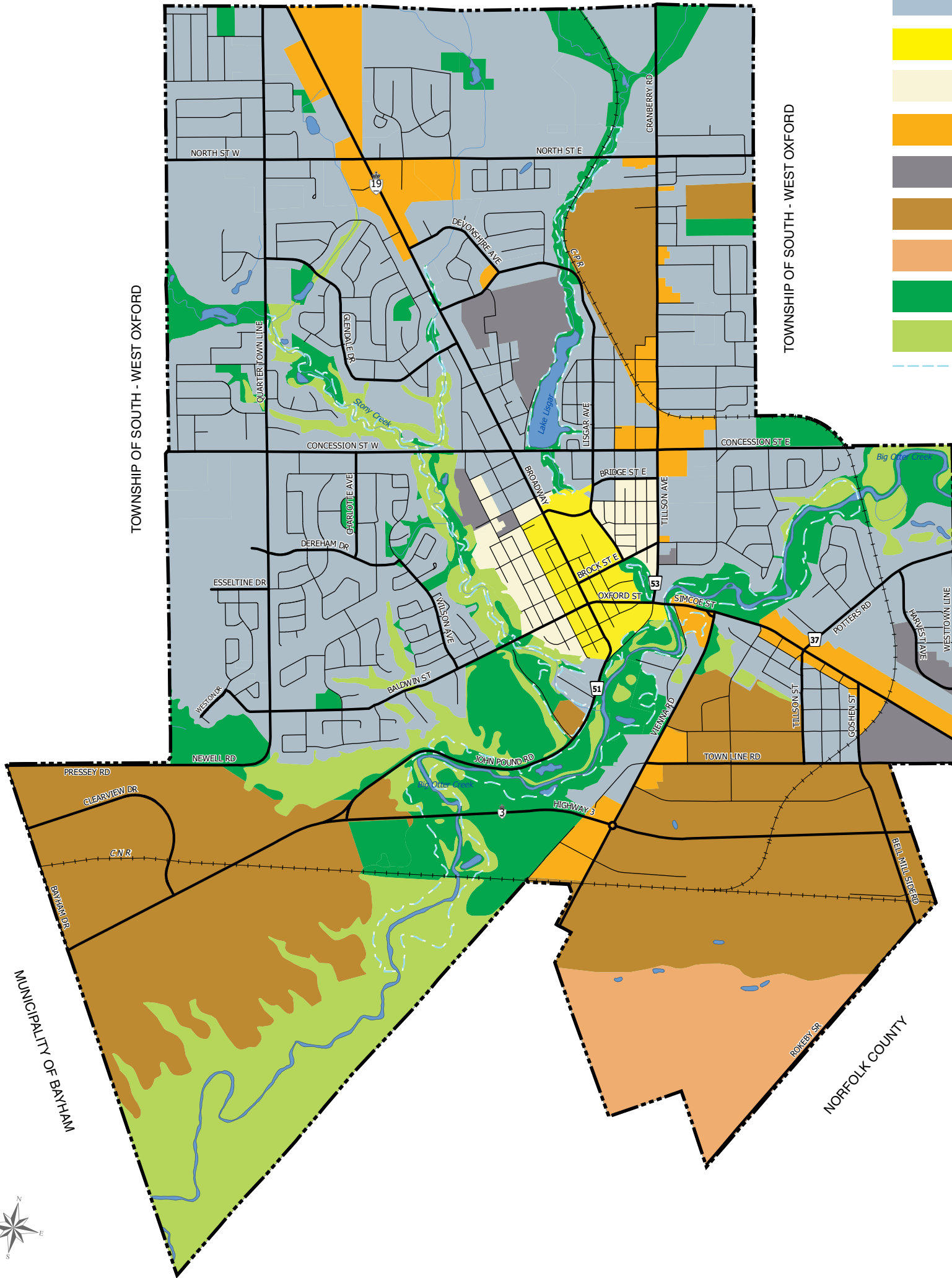


SCHEDULE "T-1"
TOWN OF TILLSONURG
LAND USE PLAN




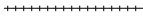

COUNTY OF OXFORD
OFFICIAL PLAN

LAND USE PLAN
LEGEND

-  RESIDENTIAL
-  CENTRAL BUSINESS DISTRICT
-  ENTREPRENEURIAL DISTRICT
-  SERVICE COMMERCIAL
-  COMMUNITY FACILITY
-  INDUSTRIAL
-  RURAL BUFFER
-  OPEN SPACE
-  ENVIRONMENTAL PROTECTION
-  FLOODLINE



BASE MAP LEGEND

-  MUNICIPAL BOUNDARY
-  MAJOR ROADS
-  OTHER ROADS
-  RAILWAY
-  WATERCOURSE



NOTES: THIS MAP MAY INCORPORATE DATA UNDER LICENCE AGREEMENT(S) WITH THE UPPER THAMES RIVER CONSERVATION AUTHORITY, THE GRAND RIVER CONSERVATION AUTHORITY, THE LONG POINT REGION CONSERVATION AUTHORITY, THE MINISTRY OF ENERGY, NORTHERN DEVELOPMENT AND MINES, THE MINISTRY OF NATURAL RESOURCES AND FORESTRY AND THE QUEEN'S PRINTER OF ONTARIO. ©2021

COUNTY COUNCIL APPROVAL: FEBRUARY 10, 2021

THIS SCHEDULE FORMS A PART OF THE COUNTY OF OXFORD OFFICIAL PLAN AND MUST BE READ IN CONJUNCTION WITH THE WRITTEN TEXT.

THIS IS AN OFFICE CONSOLIDATION PREPARED FOR CONVENIENCE ONLY. FOR ACCURATE REFERENCE RECOURSE SHOULD BE HAD TO THE ORIGINAL DOCUMENT AND AMENDMENTS HERETO.