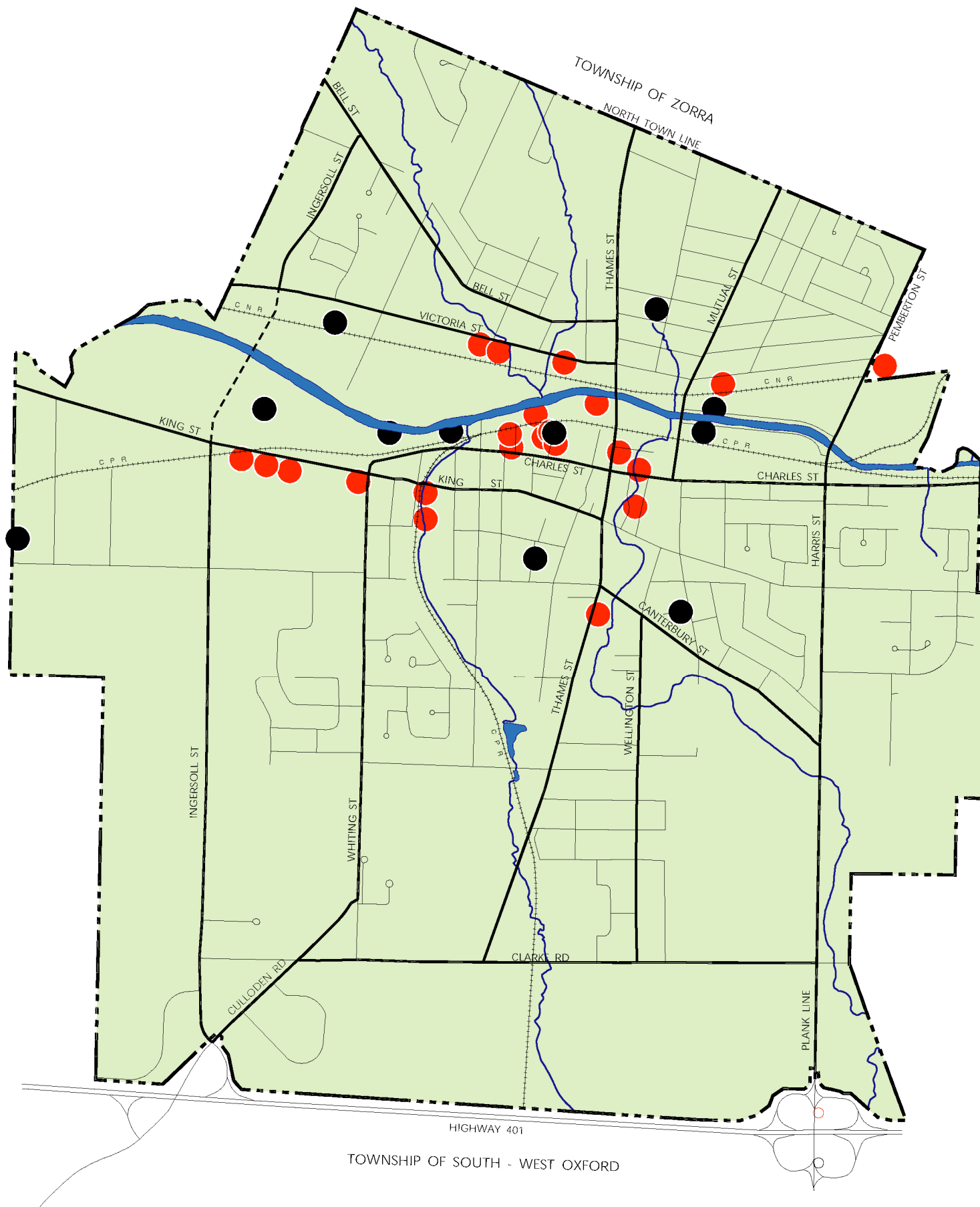


TOWN OF INGERSOLL
FORMER INDUSTRIAL USES AND
WASTE DISPOSAL SITES








NOTES: THIS MAP MAY INCORPORATE DATA UNDER LICENCE AGREEMENT(S) WITH THE UPPER THAMES RIVER CONSERVATION AUTHORITY, THE GRAND RIVER CONSERVATION AUTHORITY, THE LONG POINT REGION CONSERVATION AUTHORITY, THE MINISTRY OF NORTHERN DEVELOPMENT AND MINES, THE MINISTRY OF NATURAL RESOURCES AND THE QUEEN'S PRINTER OF ONTARIO. (c)2005





Produced By The Department of Corporate Services GeoGraphics Information Systems ©2005

BASE MAP LEGEND

-  MUNICIPAL BOUNDARY
-  MAJOR ROADS
-  OTHER ROADS
-  RAILWAY
-  WATERCOURSE

FORMER INDUSTRIAL USES AND
WASTE DISPOSAL SITES
LEGEND

-  LANDS IDENTIFIED WITH FORMER INDUSTRIAL USES
-  LANDS IDENTIFIED WITH FORMER WASTE DISPOSAL SITES BY THE MINISTRY OF ENVIRONMENT AND ENERGY