
























the road atlas



Oxford County
2013 EDITION

- INGERSOLL
- TILLSONBURG
- WOODSTOCK
- VILLAGES
- BLANDFORD-BLENHEIM
- EAST ZORRA-TAVISTOCK
- NORWICH
- SOUTH-WEST OXFORD
- ZORRA

 Highway	 Map Number	 Built-up Areas
 County Road	 Public Works Facilities	 Community Facilities (Hospitals, Arenas, Cemeteries,...)
 Township Road	 Library	 Schools
 Urban Road	 Village Church	 Park/Conservation Areas, Greenbelt, Woodlot
 Proposed Road	 Ambulance	 Water Bodies
 Municipal Boundary	 Fire Hall	
 Railway	 Police Station	
528 Street Address	 Hospital	
	 Retirement Home /Long Term Care	
	 Emergency Turnaround	
	 Highway Exit Number	

Village Maps

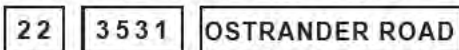
223531 6 Digit Civic Address

Rural 6 Digit Civic Address Maps

72 Road Identification Number

3475 Frontage Interval

Understanding the 6-digit Civic Address (ie. 223531 Ostrander Road)



ROAD NAME

FRONTAGE INTERVALS

- Increase by (1) number every ten (10) meters
- On a North/South road, the frontage interval increases as you travel from South to North with Highway No.2 being 5000
- On a East/West road, the frontage interval increases as you travel from West to East with Highway No.59/Oxford county Road No.13 being 5000
- If the number is odd, the property is on the North or West side of the road. If the number is even, the property is on the South or East side of the road

ROAD IDENTIFICATION NUMBER

- Shown in black on the rural road maps
- If the number is odd the road runs North/South. If the number is even the road runs East/West

Canadian Cataloguing-In-Publication Data

County of Oxford.

County of Oxford road atlas. - 5th. ed. --[Woodstock, Ont] : the County, c2013-83p. :chiefly col. maps ; 28cm. - Scale vary. -- Includes indexes.

1. Oxford County, Ontario--Maps. 2. Atlases, Canadian

the road atlas

Welcome to the fifth edition of the County of Oxford Road Atlas.

Our goals for this publication include:

- ✓ up-to-date address range information from our (GIS) 9-1-1 database;
- ✓ clear and easy-to-use maps which show municipal road name and site address information, simple land use information (e.g. parks, schools), and essential base mapping;
- ✓ colour-coded tabs to quickly identify maps in rural, urban, and hamlet/village areas;
- ✓ quick index maps showing all map grids and page numbers;
- ✓ complete indices of rural and village road names and their page/grid locations

Table of Contents

Map Name and Number	Map Number
Legend.....	verso
Oxford County Index.....	2
Rural Road Name Index.....	Precedes Map 3
Rural Index Map.....	3
Rural Maps.....	4 - 17
Village Road Name Index.....	Precedes Map 18
Village Index Map.....	18
Village Maps.....	19-33
Woodstock Index Map.....	34
Woodstock Street Index.....	Precedes Map 35
Woodstock Maps.....	35-50
Ingersoll Street Index.....	Precedes Map 51
Ingersoll Index Map.....	51
Ingersoll Maps.....	52-60
Tillsonburg Street Index.....	Precedes Map 61
Tillsonburg Index Maps.....	61
Tillsonburg Maps.....	62-73

Any means of reproduction or recording of the text or graphics of this publication is prohibited without written permission from The County of Oxford.

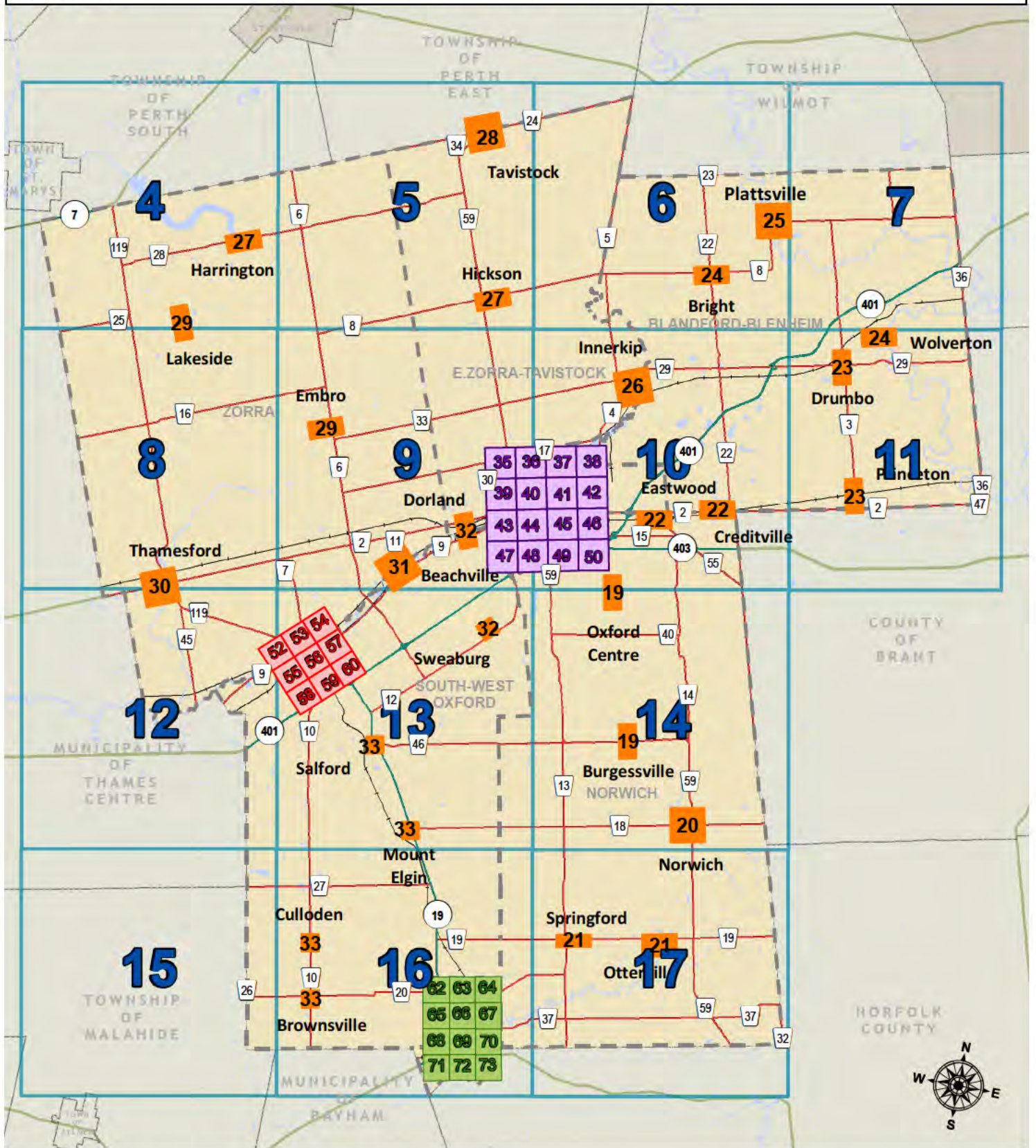
Il est interdit de reproduire ou enregistrer le texte ou les dessins graphiques de cette publication de quelques façons que ce soit sans permission écrite de The County of Oxford.

Although the information contained in this publication has been thoroughly checked for its accuracy, an error or omission may occasionally remain. We regret any inconvenience you may be caused, but the County of Oxford cannot be held responsible. We appreciate suggestions for future editions.

Bien que l'exactitude de l'information contenue dans cette publication ait été soigneusement vérifiée, une erreur ou omission pourrait subsister. Nous regrettons tout inconvénient, et nous apprécierons des suggestions pour les éditions futures.

MAP 2

OXFORD COUNTY INDEX



Map Number and Location


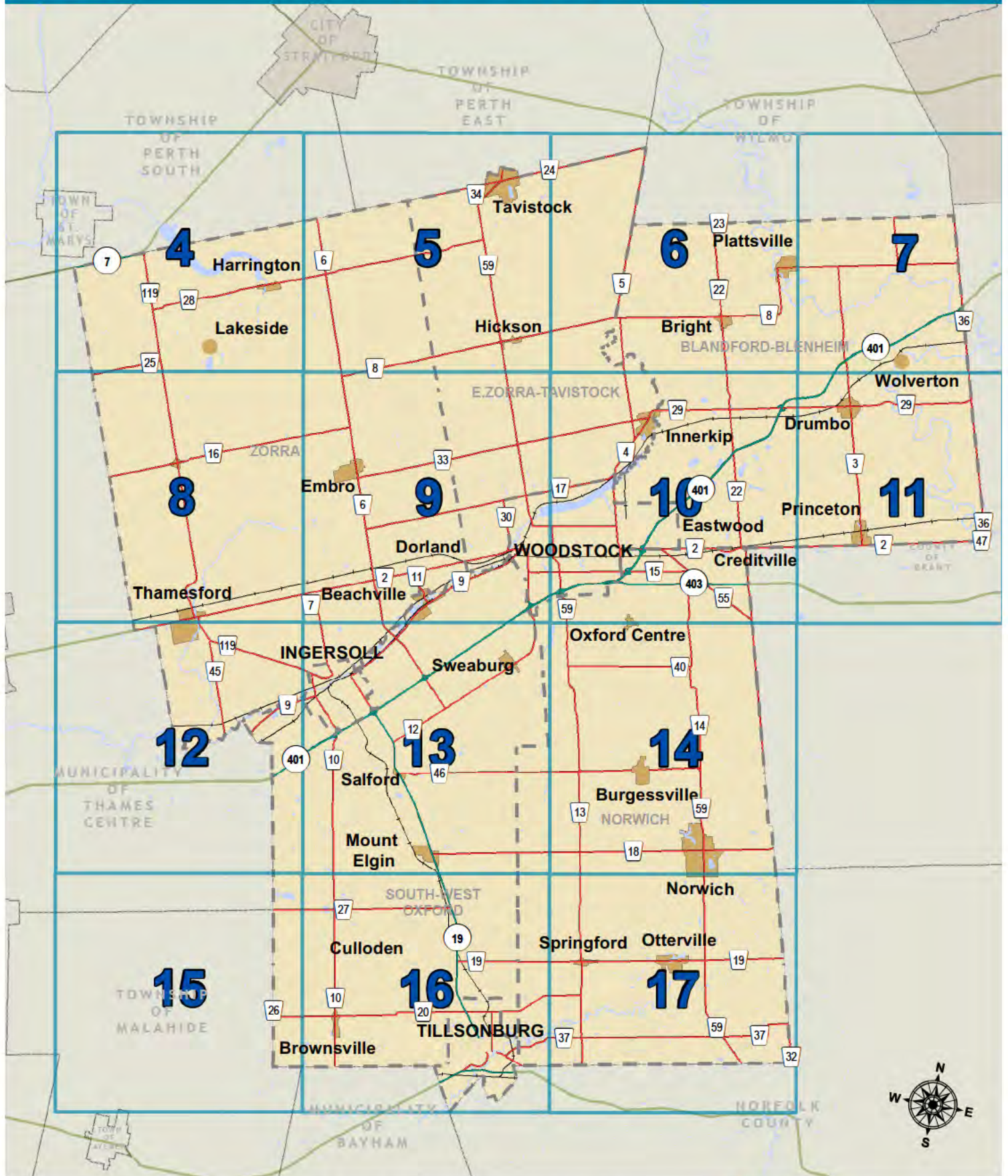
- 35 Woodstock Maps (maps 35-50)
- 52 Ingersoll Maps (maps 51-60)
- 62 Tillsonburg Maps (maps 61-73)
- 5 Rural Maps (maps 3-17)
- 30 Village Maps (maps 18-33)

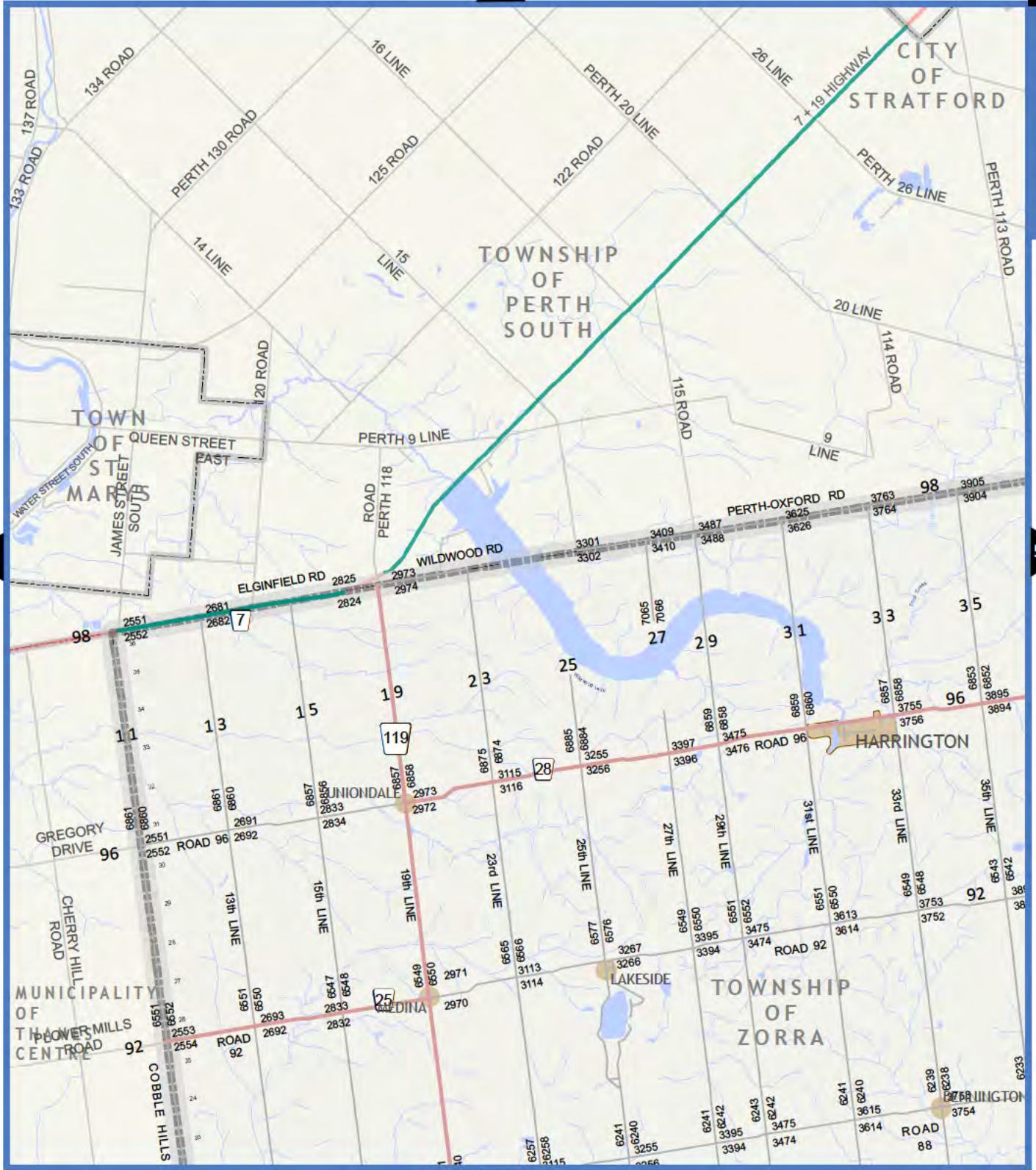


RURAL

RURAL - ROAD INDEX


10th LINE	5, 9	HIGHWAY 53	10	ROAD 66	8, 9, 12
11th LINE	5, 9	HIGHWAY 59	5, 9, 10, 14, 17	ROAD 68	8, 9, 12
13th LINE	4, 5, 8, 9, 12	HIGHWAY 401	7, 9, 10, 11, 12, 13	ROAD 74	8, 9
14th LINE	6, 5, 10	HIGHWAY 403	10	ROAD 78	8, 9
15th LINE	4, 5, 6, 8, 10, 12	HOFSTETTER RD	7, 6	ROAD 80	9
16th LINE	6, 10	HORN RD	9, 10	ROAD 82	9
17th LINE	6, 10, 12	HOSSACK ST	9	ROAD 84	8, 9
18th LINE	6, 10	HUBBARD RD	6, 10	ROAD 88	5, 8, 9
19th LINE	6, 4, 8, 12, 13	HUNT RD	12	ROAD 92	4, 5, 8
21st LINE	8, 12			ROAD 96	4, 5
23rd LINE	4, 8	INNES LINE	9	ROBINSON RD	12, 13
25th LINE	4, 8, 12			ROCK'S MILL LINE	17
27th LINE	4, 8, 12	JAMES ST	17	ROPER ST	11
29th LINE	4, 8	JONES LINE	17	ROSSLAND LINE	13
31st LINE	4, 8, 9, 13	JORDAN LINE	13		
33rd LINE	4, 8, 9, 13			SALFORD RD	12, 13, 14
35th LINE	4, 5, 9, 13	KARN RD	9, 13	SECOND RD	14
37th LINE	5, 9, 13	KELLETT RD	16	SEVENTH RD	17
39th LINE	9	KESWICK RD	15, 16	SIMCOE ST	16
41st LINE	5, 9	KING RD	6, 10	SLANT RD	14
43rd LINE	5, 9	KITCHEN CRT	14	STRATHALLAN RD	5
45th LINE	5, 9			SUBSTATION RD	13, 14
AIRPORT RD	15, 16, 17	LOWRIE LINE	16	SUBWAY LINE	10
ALLEN ST	8	LUCY RD	11	SUMMERVILLE LINE	17
ANN ST	9	MAIN ST	10	SUNOVA CRES	4, 8
BASE LINE	14, 17	MALL RD	16, 17	SWEABURG RD	9, 13
BEACHVILLE RD	9, 13	MANK PVT	4	SWIMMING POOL RD	17
BEACONSFIELD RD	13, 14	MAPLE DELL RD	16, 17	TECUMSETH ST	6
BLANDFORD RD	6, 10	MAPLEWOOD SIDERD	5, 6	THAMES ST N	13
BLENHHEIM RD	7, 11	MARIAN ST	9	THIRTEENTH CONCESSION RD	14
BRAEMAR SIDERD	6, 9, 10	MCBETH RD	12, 13	THOMAS RD	12, 13
BRANT-OXFORD RD	11	MCCREADY LINE	14	TOWERLINE RD	10
BROWNSVILLE RD	15, 16	MCNAB ST	12, 13	TOWNSHIP ROAD 2	10, 11
BUDD LINE	13	MEATHERALL LINE	12	TOWNSHIP ROAD 3	10, 11
CALEY RD	14	MIDDLETOWN LINE	10, 14, 17	TOWNSHIP ROAD 4	10, 11
CANNING RD	11	MILL LINE	13	TOWNSHIP ROAD 5	10, 11
CASSEL SIDERD	6, 5	MILLDALE RD	16, 17	TOWNSHIP ROAD 6	10, 11
CECILIA ST	17	MOTHERAL RD	11	TOWNSHIP ROAD 8	10, 11
CEDAR LINE	13	MOUNT ELGIN RD	12, 13	TOWNSHIP ROAD 9	6, 7
CEMETERY LANE	13	MUIR LINE	10, 14	TOWNSHIP ROAD 10	6, 7
CHURCH LINE	13	NEIDERT LINE	17	TOWNSHIP ROAD 11	6, 7
CLARK RD	11	NELSON ST	17	TOWNSHIP ROAD 12	6, 7
CLARKE RD	9, 13	NEW DURHAM RD	14	TOWNSHIP ROAD 13	6
COAL LINE	17	NEW RD	16, 17	TOWNSHIP ROAD 14	6, 7
COBBLE HILLS RD	4, 8, 12	NEWTON ST	13	TRILLIUM LINE	13
COLBORNE ST	4	NINTH RD	16, 17	TRUSSLER RD	7, 11
CORNELL RD	16, 17	NORTH TOWN LINE E	13	UNION LINE	16
CRANBERRY LINE	16	NORWICH RD	14, 13	UNION RD	13
CRANDALL RD	12, 13	OATMAN LINE	17	UTILITY LINE	14
CSONT LINE	17	ODDY RD	17	VALLEYFIELD DR	9
CULLODEN LINE	13, 16	OLD 14 LINE	10, 14	VANASH RD	17
CURRIES RD	13, 14	OLD HIGHWAY 2 RD	10	VANDECAR LINE	14
CURRY RD	9, 13	OLD SCHOOL LINE	14		
CUTHBERT RD	13	OLD STAGE RD	9, 10, 13, 14	WALLACE ST	9
DANIEL RD	15, 16	ORCHARD PVT	4, 8	WALLACE LINE	12, 13
DAVEY ST	13	ORIEL LINE	14	WASHINGTON RD	7
DEREHAM LINE	13, 16	OSTRANDER RD	15, 16	WASHINGTON RD N	7
DODGE LINE	9, 13	OTTERVILLE RD	16, 17	WASHINGTON RD S	7
DOMTAR LINE	9, 13	OXFORD-WATERLOO RD	7, 6	WASHINGTON ST E	7
DOUGALL ST	9	OXFORD CENTRE RD	10	WASHINGTON ST W	7
DOVER ST	17	OXFORD ROAD 3	7, 11	WATERLOO ROAD 13	7
DUFFY LINE	13, 16	OXFORD ROAD 4	10	WAVERLY ST	9
EAST HILL LINE	9, 13	OXFORD ROAD 5	6	WENDY'S RD	17
EBENEZER RD	12, 13	OXFORD ROAD 8	5, 6, 7	WEST HILL LINE	9, 13
ELEVENTH CONCESSION RD	14	OXFORD ROAD 13	14, 17	WEST ST S	17
ELGINFIELD RD	4	OXFORD ROAD 14	10, 14	WILDWOOD RD	4
ELLEN ST	13	OXFORD ROAD 17	9	WILLIAM ST	9
EVERGREEN ST	13, 14	OXFORD ROAD 22	6, 10	WILLIAM ST S	5
FIREHALL RD	14	OXFORD ROAD 29	10, 11	WILSON RD	13
FIVE POINTS LINE	12	OXFORD ROAD 33	9, 10	WINDHAM LINE	14, 17
FOLDENS LINE	13	OXFORD ROAD 34	5	WOLVERTON RD	7, 11
FRONT ST	9	PARKINSON RD	11	YOUNG CRES	8
FURNACE RD	17	PATTULLO AVE	10	ZENDA LINE	13, 16
GALLOWAY LINE	13	PERTH-OXFORD RD	4, 5, 6	ZORRA/EAST ZORRA TAVISTOCK LINE	5, 9
GEORGE ST	9	PICK LINE	14, 17		
GIBSON LANE	11	PIGRAM LINE	12, 15		
GOBLES RD	10, 11	PLANK LINE	13, 16		
GOVERNORS RD	11	PLEASANT VALLEY RD	16, 17		
GREENLY LINE	10	POTTERS RD	16, 17		
GUNN'S HILL RD	13, 14	PRESSEY RD	15, 16		
HAGEL'S LINE	13	PROUSE RD	15, 16		
HAINES ST	13	QUAKER ST	13, 14		
HAMILTON RD	12	QUARTER LINE	16		
HAMPDEN ST	13	QUEEN ST	4		
HANMER LINE	14, 17	RALPH ST	9		
HARRIS LINE	13	RIVER RD	6		
HATCHLEY RD	14	RIVERS RD	13		
HAWKINS RD	15, 16	ROAD 58	12		
HIGHWAY 2	9, 10, 11	ROAD 60	12, 13		
		ROAD 62	12, 13		
		ROAD 64	12, 13		



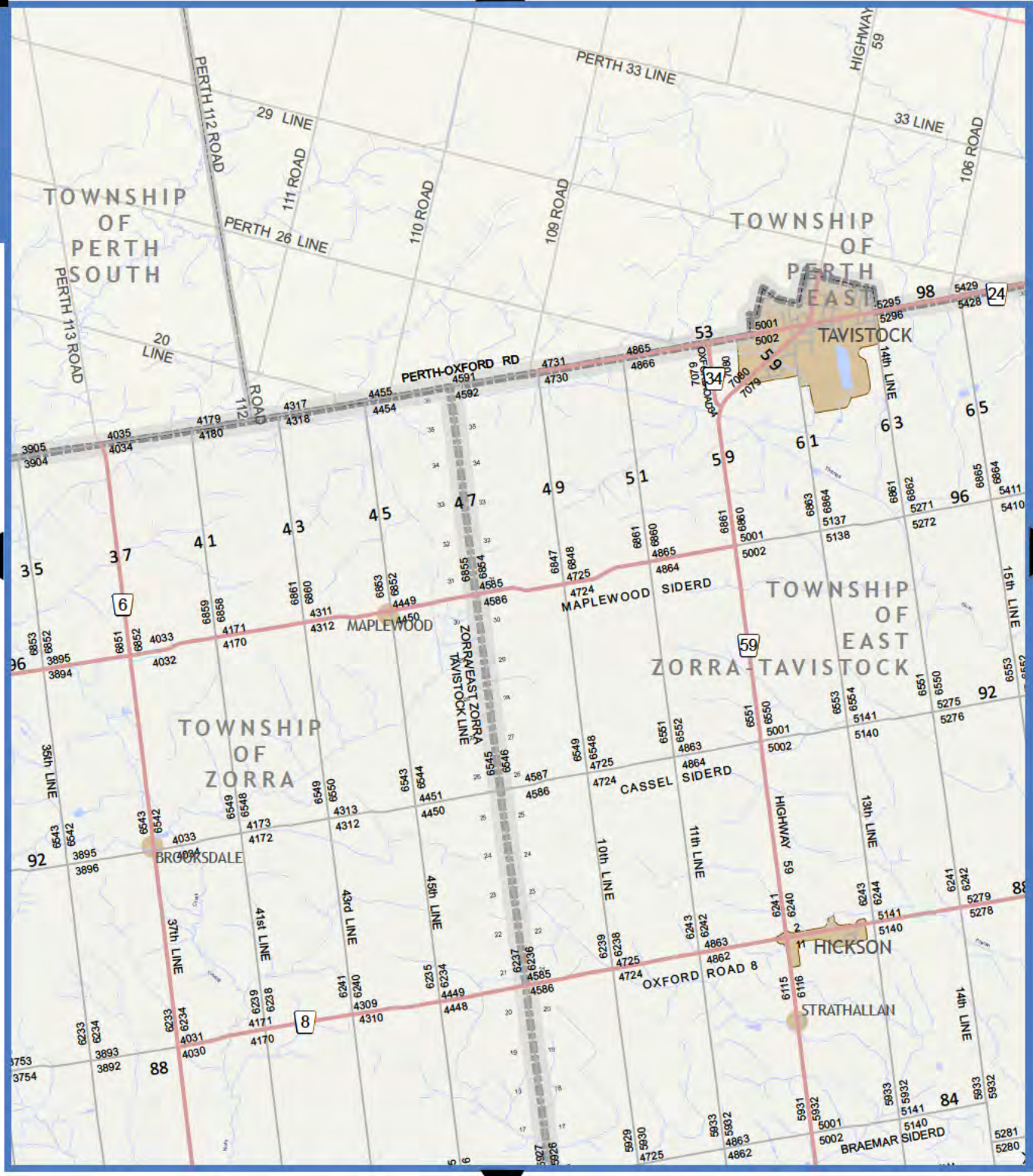


Map 4

Oxford County Road Atlas Rural Roads



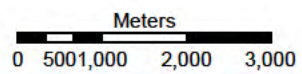
4	5	6	7
8	9	10	11
12	13	14	
15	16	17	



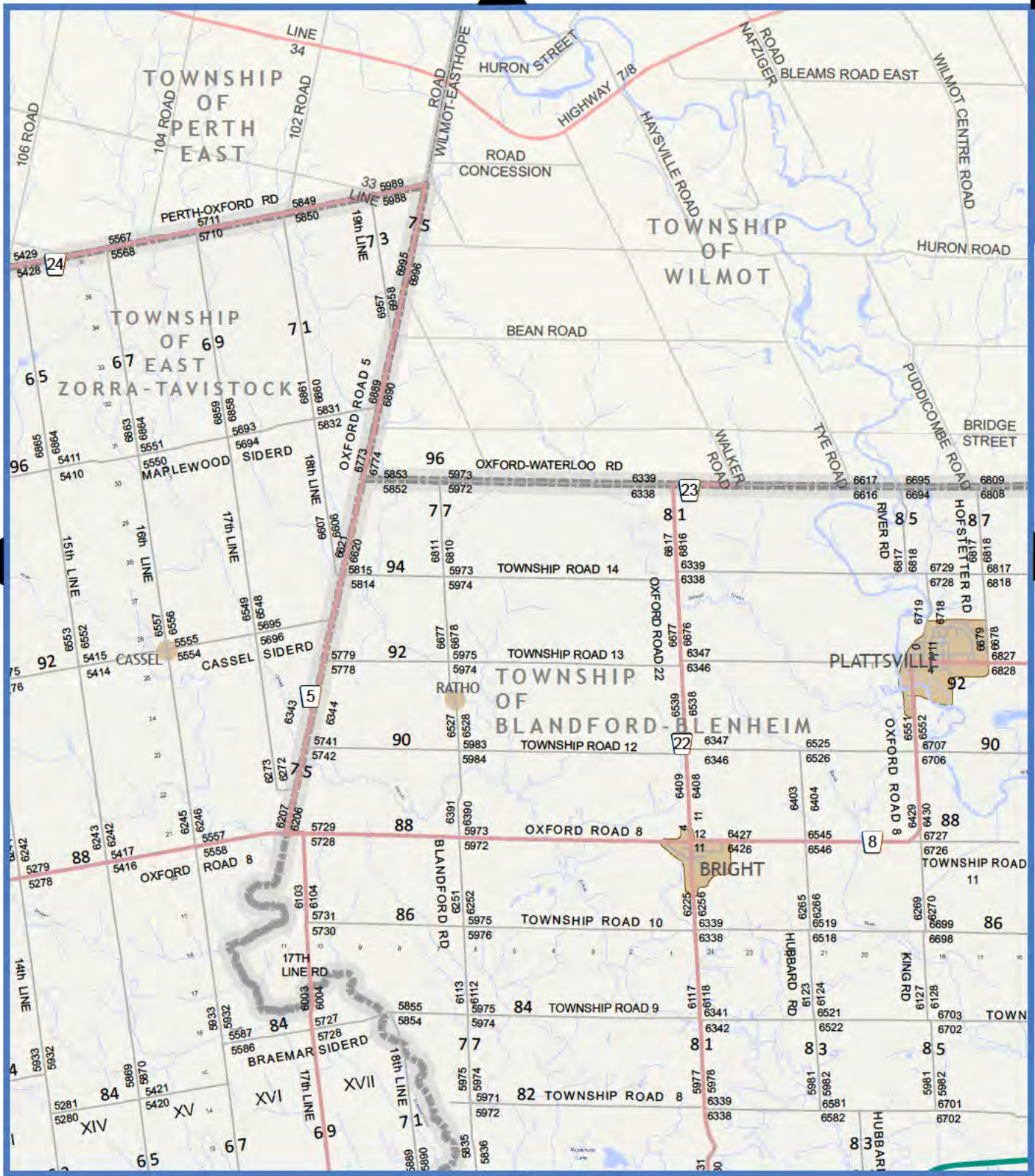
Map 5

Oxford County Road Atlas
Rural Roads

Oxford County
growing stronger...together
Produced By The Department of Corporate Services
Information Systems ©2013

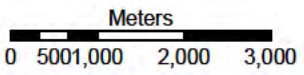


4	5	6	7
8	9	10	11
12	13	14	
15	16	17	

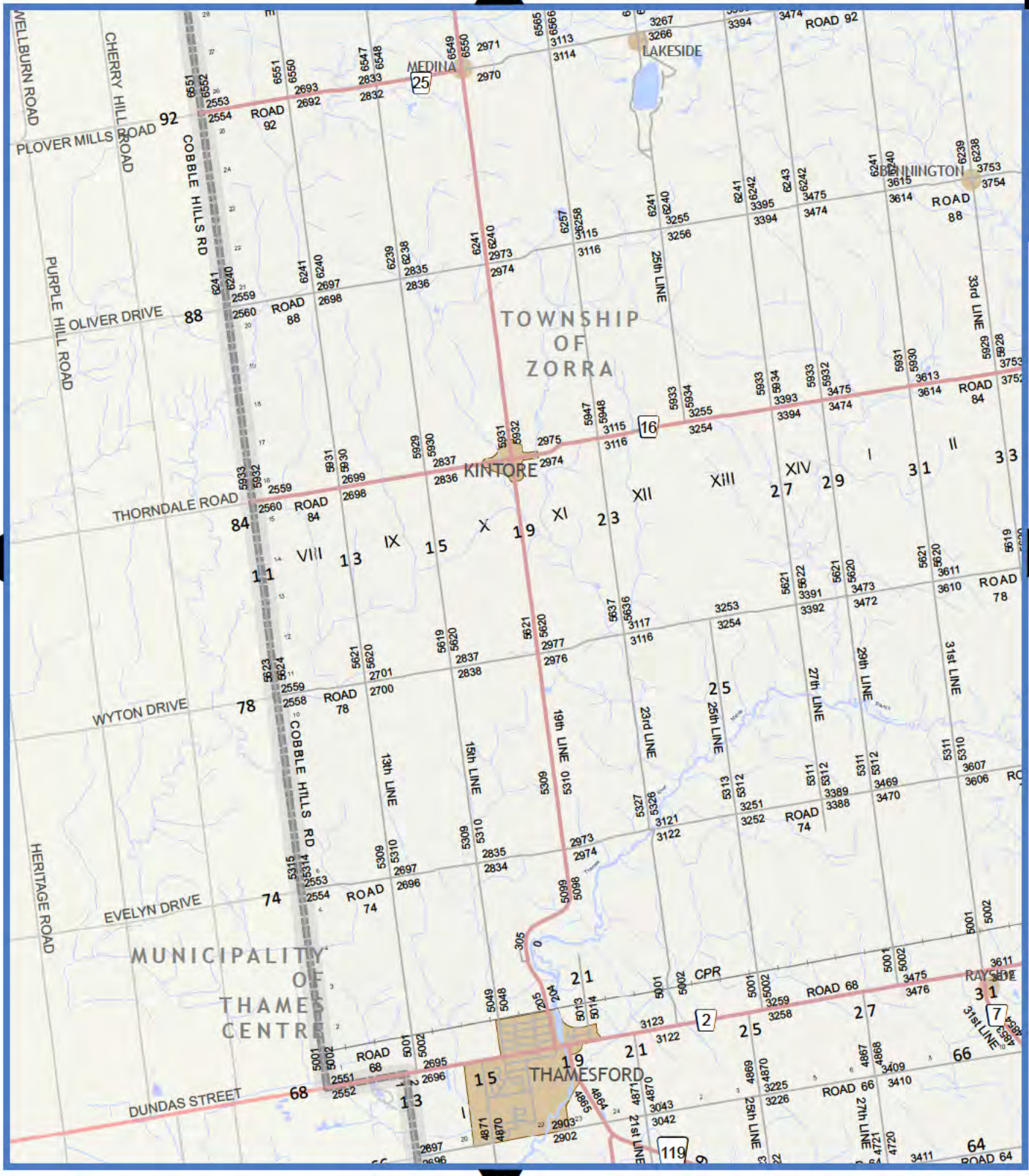


Map 6

Oxford County Road Atlas
Rural Roads




4	5	6	7
8	9	10	11
12	13	14	
15	16	17	

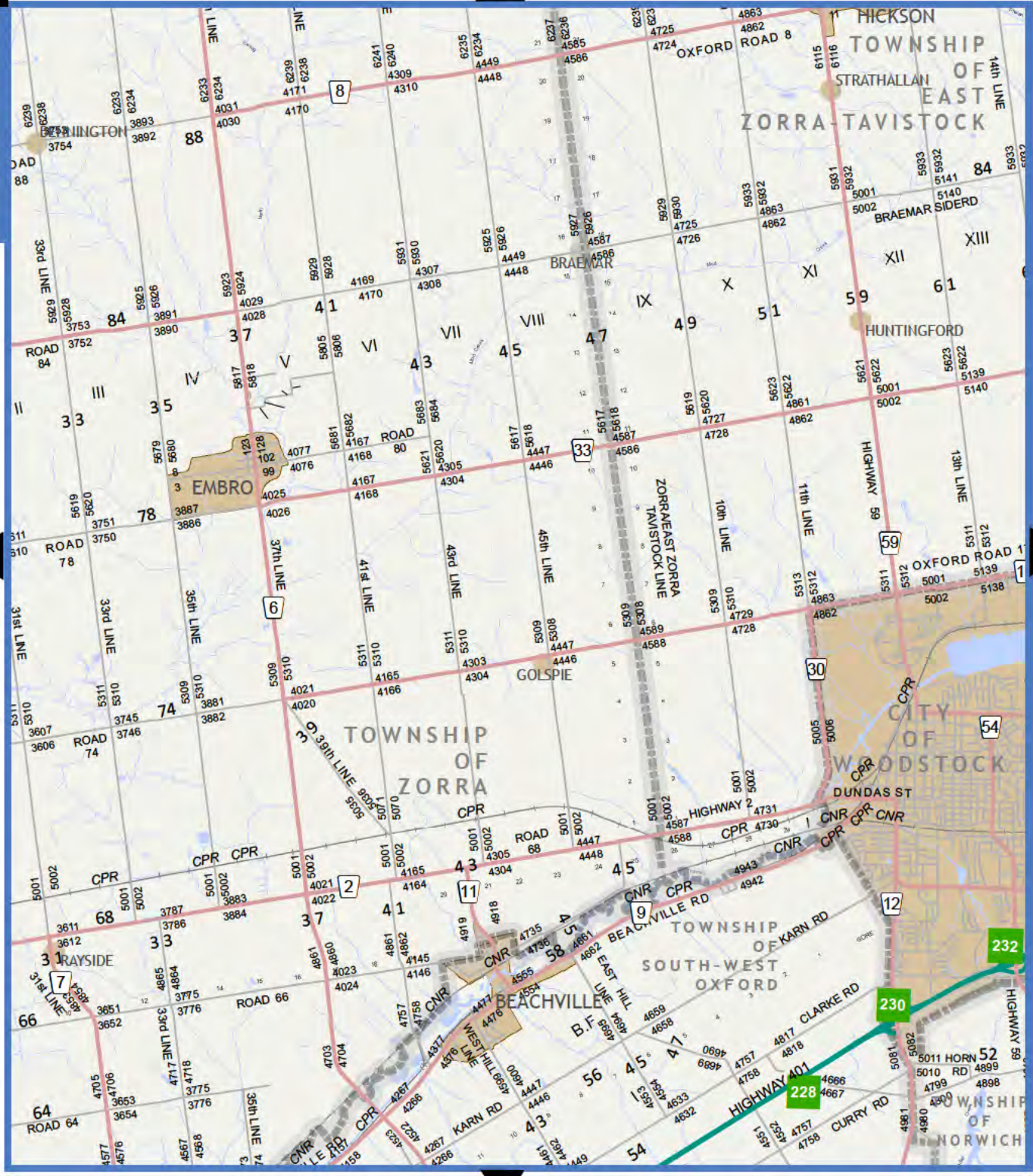


Map 8

Oxford County Road Atlas Rural Roads

4	5	6	7
8	9	10	11
12	13	14	
15	16	17	

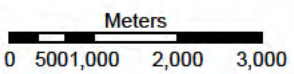




Map 9

Oxford County Road Atlas
Rural Roads

4	5	6	7
8	9	10	11
12	13	14	
15	16	17	

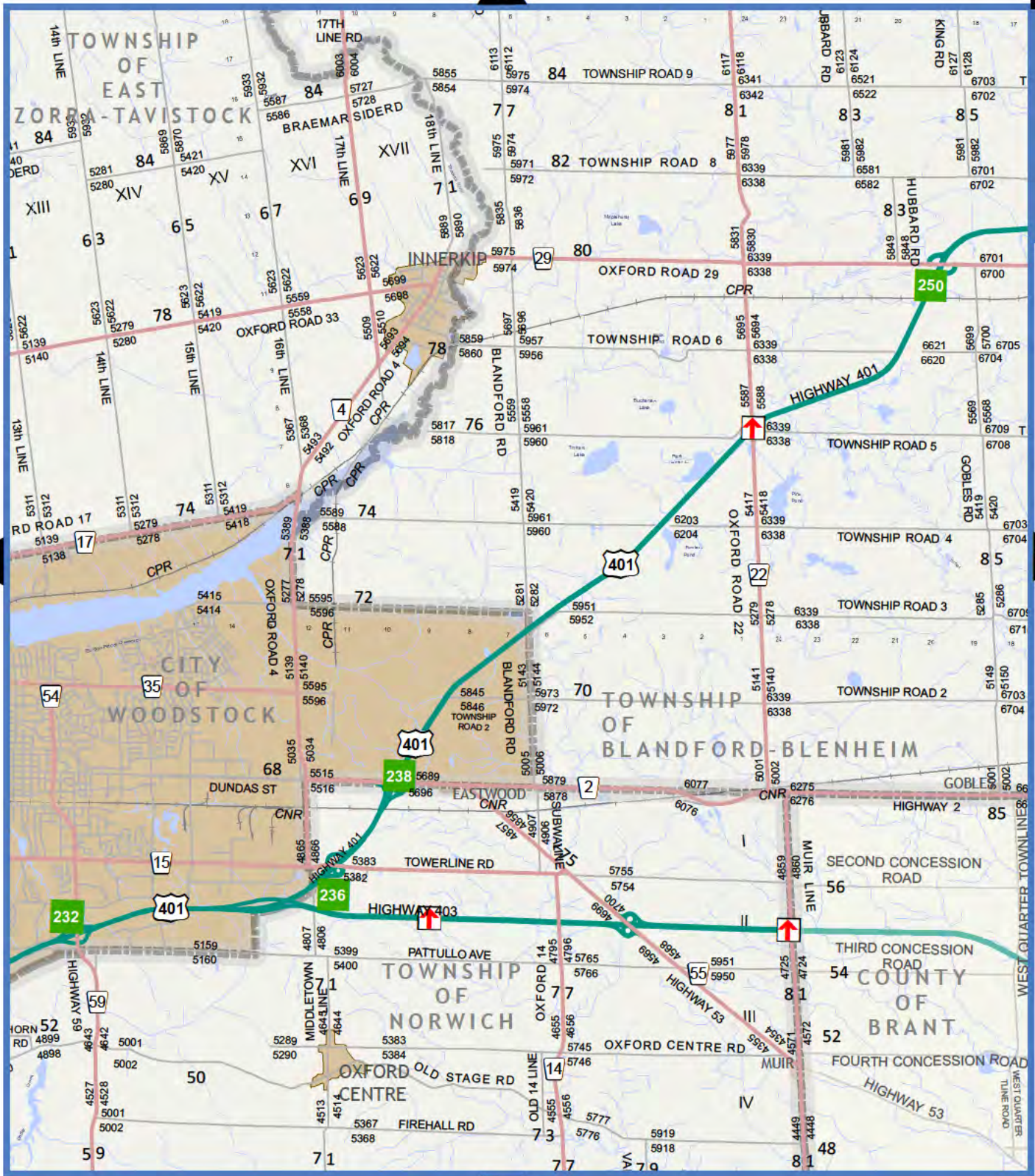


6

9

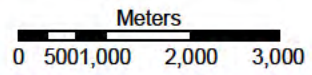
11

14

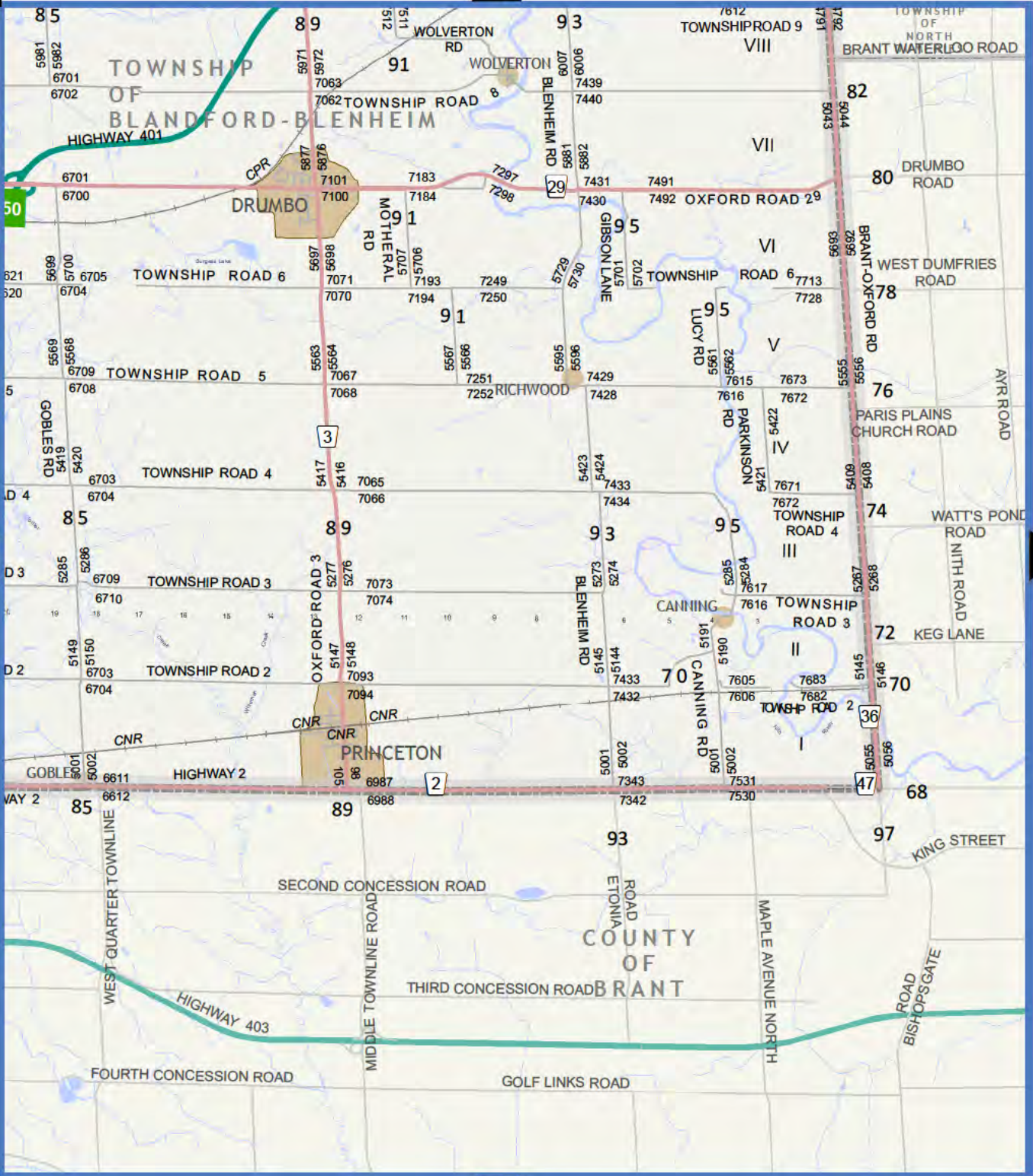


Map 10

Oxford County Road Atlas Rural Roads



4	5	6	7
8	9	10	11
12	13	14	
15	16	17	




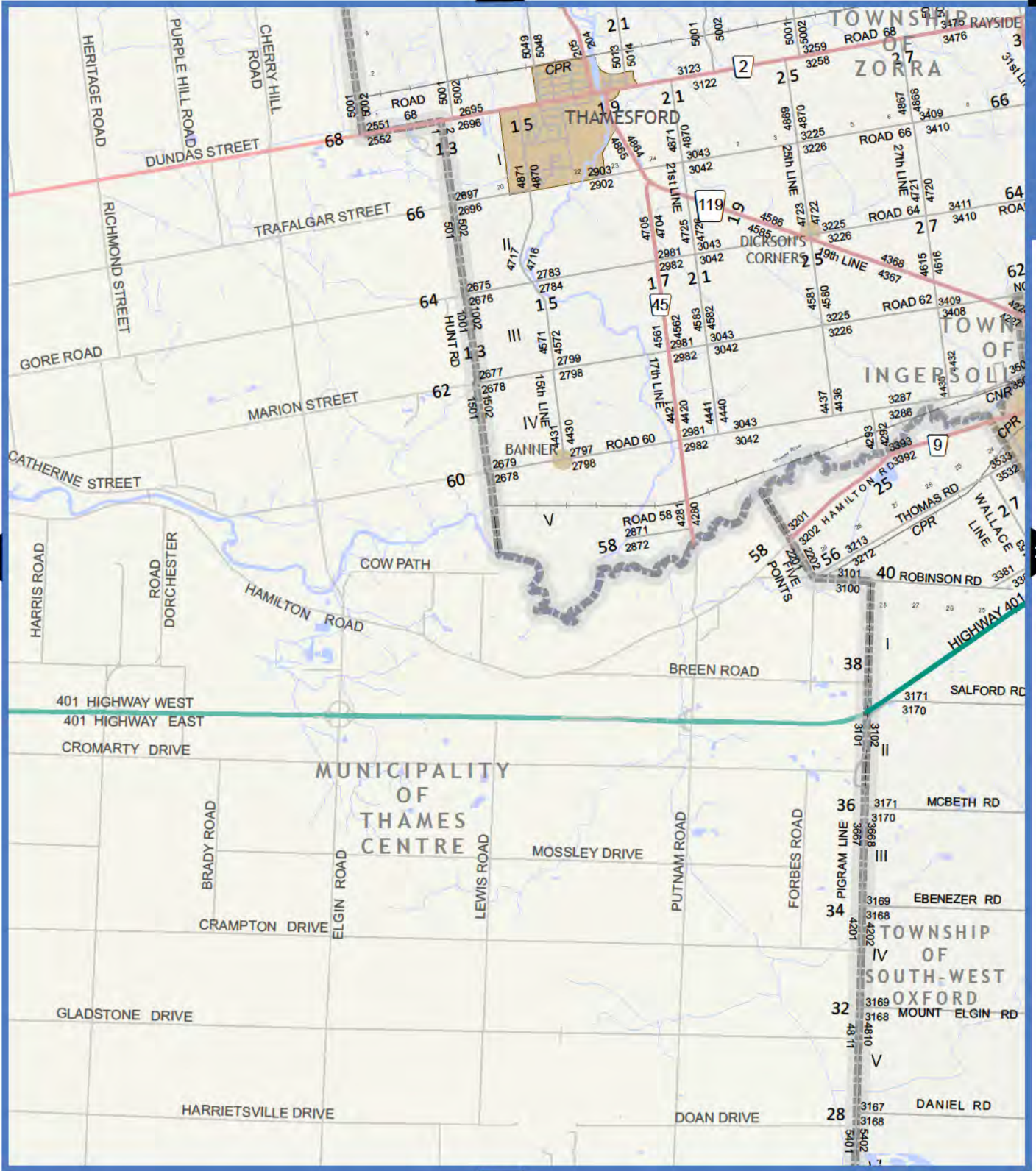
Map 11

Oxford County Road Atlas
Rural Roads

4	5	6	7
8	9	10	11
12	13	14	
15	16	17	

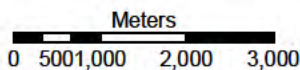
Oxford County
growing stronger...together
Produced By The Department of Corporate Services
Information Systems ©2013



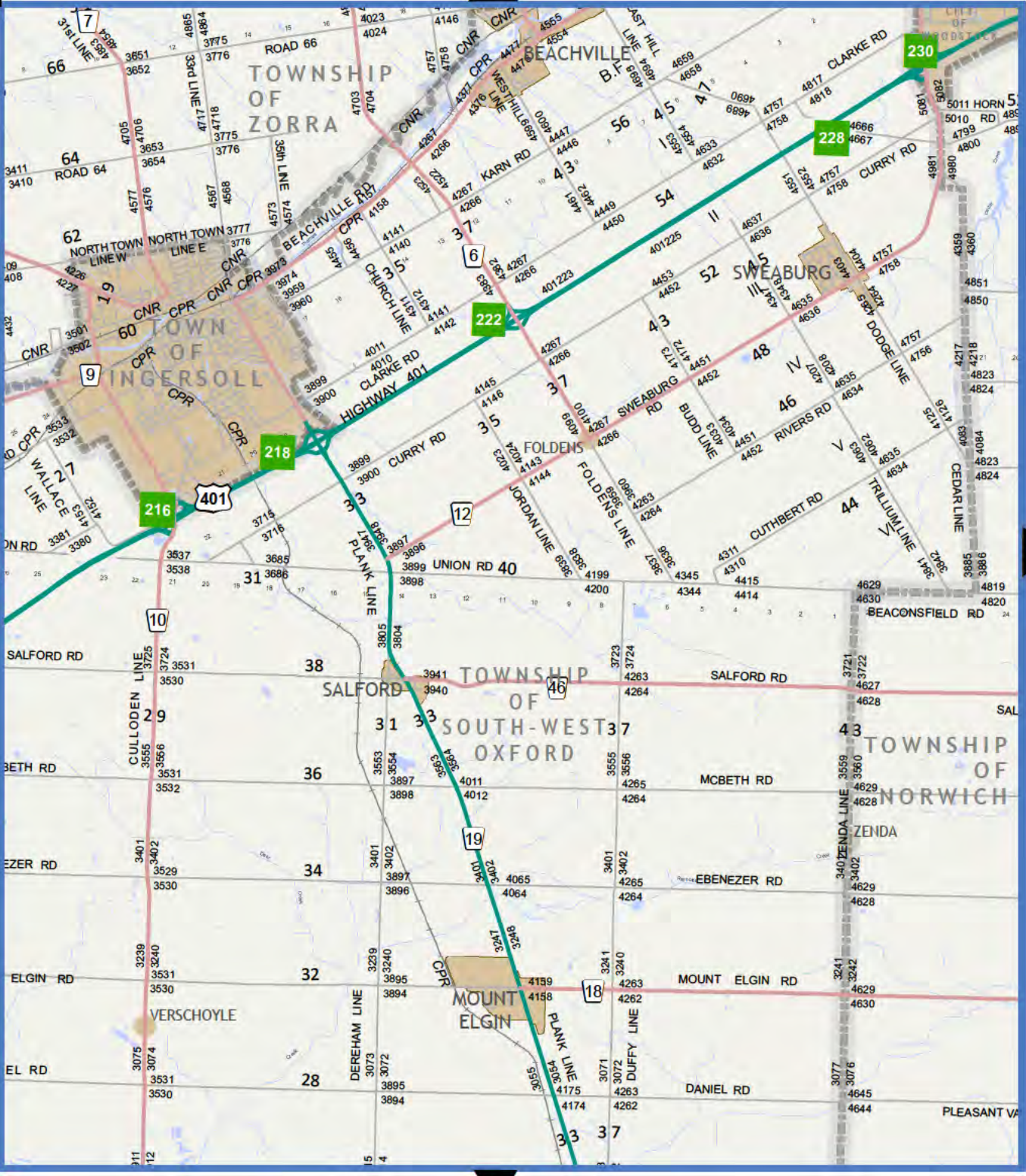


Map 12

Oxford County Road Atlas
Rural Roads



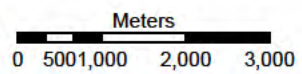
4	5	6	7
8	9	10	11
12	13	14	
15	16	17	



Map 13

Oxford County Road Atlas
Rural Roads

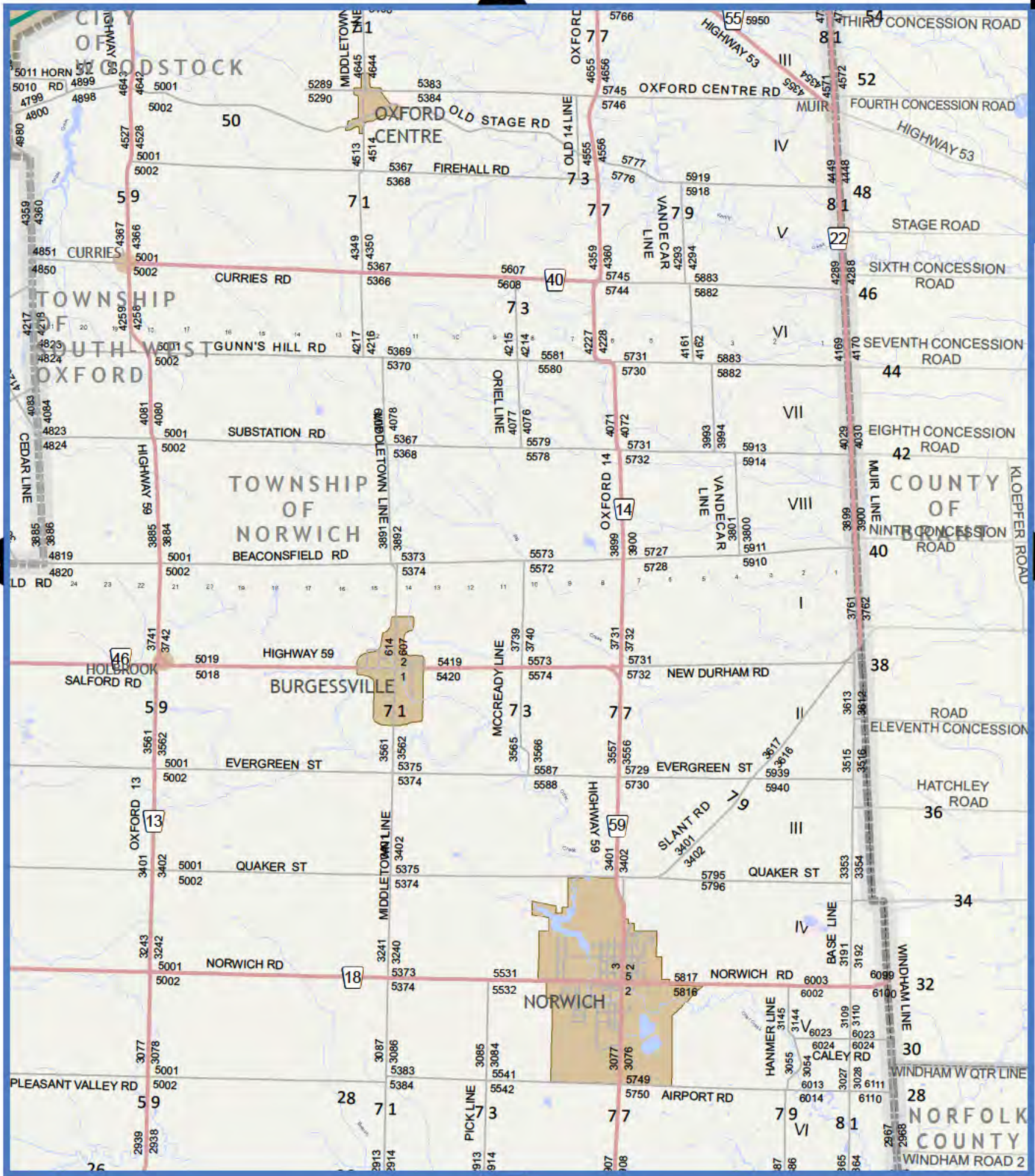
OxfordCounty
growing stronger...together
Produced By The Department of Corporate Services
Information Systems ©2013



4	5	6	7
8	9	10	11
12	13	14	
15	16	17	

10

13

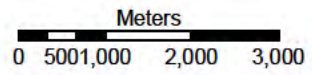


17

Map 14

Oxford County Road Atlas Rural Roads

4	5	6	7
8	9	10	11
12	13	14	
15	16	17	

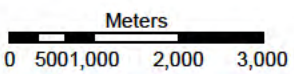




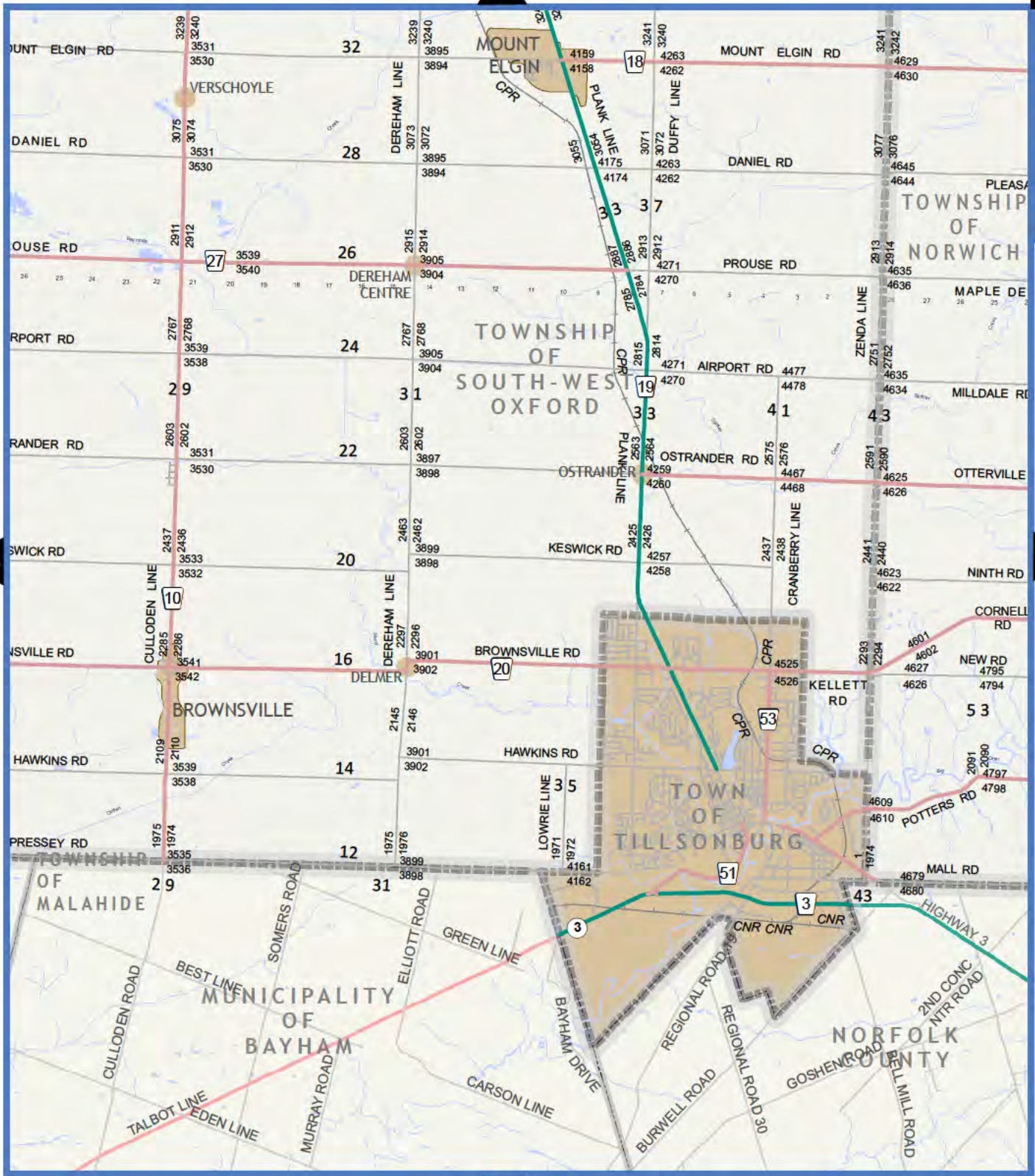
Map 15

Oxford County Road Atlas
Rural Roads

Oxford County
growing stronger...together
Produced By The Department of Corporate Services
Information Systems ©2013



4	5	6	7
8	9	10	11
12	13	14	
15	16	17	




Map 16

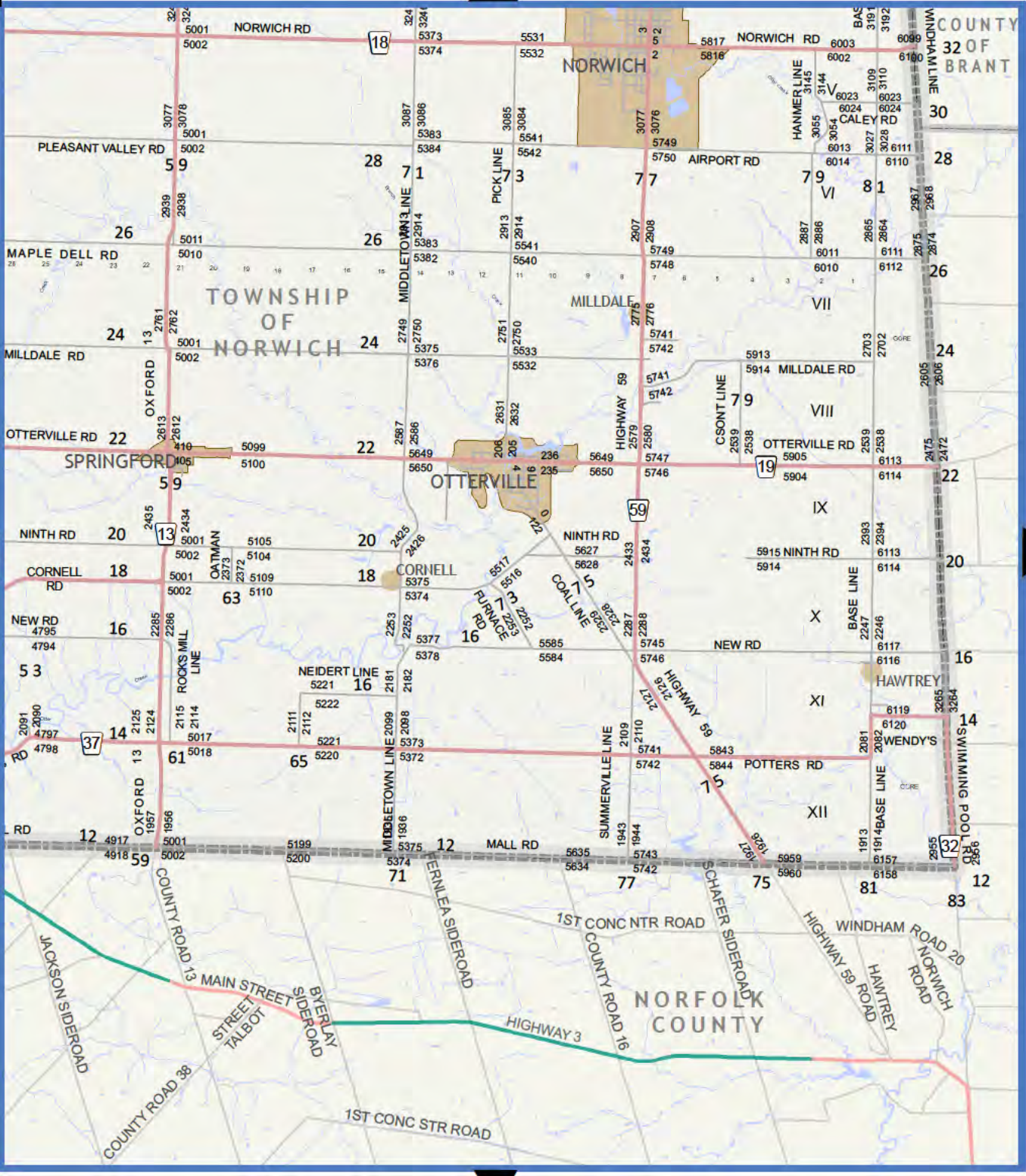
Oxford County Road Atlas Rural Roads



Meters



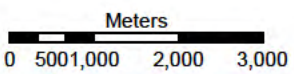
4	5	6	7
8	9	10	11
12	13	14	
15	16	17	



Map 17

Oxford County Road Atlas
Rural Roads

Oxford County
growing stronger...together
Produced By The Department of Corporate Services
Information Systems ©2013



4	5	6	7
8	9	10	11
12	13	14	
15	16	17	

VILLAGE

VILLAGE - STREET INDEX

BEACHVILLE (Map 31)

43rd LINE (CTY RD 11)
45th LINE
BEACHVILLE RD (CTY RD 9)
CHURCH ST
DURHAM ST
EMBRO ST
HOOK ST
KING ST
LOWEVILLE RD
LYNN CRES
NAPIER ST
OAK ST
OXFORD ST W
PARK ST
PIOVESAN CRES
RAGLAN ST
QUEEN ST E & W
ROSS ST
SPRUCE RD
VINE ST
WATER ST
WEST HILL LINE
ZORRA LINE

BRIGHT (Map 24)

BAIRD ST N & S (CTY RD 22)
CHARLES ST
CUTHBERTSON ST
GEORGE ST
HEWITT ST
JAMES ST
JOHN ST E & W (CTY RD 8)
MURRAY ST
OXFORD ROAD 8
OXFORD ROAD 22
WILSON ST

BROWNSVILLE (Map 33)

BROWNSVILLE RD (CTY RD 20)
CULLODEN LINE (CTY RD 10)
GLOVER ST E & W
HINCKS ST N & S
ROLPH ST N & S
SOPHIA ST
WOOD ST E & W

BURGESSVILLE (Map 19)

BURGESS ST
CHURCH ST E & W (CTY RD 59)
DEERE CRES
HIGHWAY 59
MAIN ST N & S
MCNAB LANE
MIDDLETOWN LINE
NICHOL LANE
SNYDER COURT

CREDITVILLE (Map 22)

HIGHWAY 2 (CTY RD 2)
OLD HIGHWAY 2
OXFORD ROAD 22 (CTY RD 22)

CULLODEN (Map 33)

CHAPEL ST
CULLODEN LINE (CTY RD 10)
KENT ST
OSTRANDER ST
PRINCESS ST
RICHMOND ST
YOUNG ST

DORLAND (Map 32)

BEACHVILLE RD (CTY RD 9)
DOUGALL ST
FRONT ST
GEORGE ST
HIGHWAY 2 (CTY RD 2)
MARIAN ST
VALLEYFIELD DR
WILLIAM ST

DRUMBO (Map 23)

CENTRE ST
DUKE ST
HARMER CRES
HAZEL ST
HENRY ST
JARVIS ST
MAITLAND ST
MATHESON ST

MECHANIC ST
MORROW ST

MUMA ST
OXFORD ROAD 3
OXFORD ROAD 29
OXFORD ST E & W (CTY RD 29)
PETERSON ST
PINKHAM ST
POWELL ST
PROSPECT ST
STATION ST
TAYLOR ST
WILMOT ST N & S (CTY RD 3)

EASTWOOD (Map 22)

HIGHWAY 2 (CTY RD 2)
EAST ST
HIGHWAY 53 (CTY RD 55)
JOHN ST
SUBWAY LINE

EMBRO (Map 29)

35th LINE
37th LINE (CTY RD 6)
ANN ST
ARGYLE ST
CHARLES ST
COMMISSIONER ST
ELGIN ST
HALLADAY ST
HOSSACK ST
HURON ST (CTY RD 6)
JAMES ST
JOHN ST
KINCARDINE ST
PARK ST
RALPH ST
ROAD 78 (CTY RD 33)
ROSS ST
ST ANDREW ST
SUTHERLAND ST
THAMES ST
UNION ST
WALLACE CRES
WAVERLY ST

HARRINGTON (Map 27)

33rd LINE
ALBERT ST
CORNELIA ST
ROAD 96 (CTY RD 28)
VICTORIA ST
WILLIAM ST

HICKSON (Map 27)

HIGHWAY 59
JOHN ST
KING CRES
LOVEYS ST E & W (CTY RD 8)
OXFORD ROAD 8

INNERKIP (Map 26)

18th LINE
ALDERGRANGE AVE
ALMA ST
BALSAM ST
BLANDFORD ST (CTY RD 4)
BRIAR DR
BURTON ST
COLEMAN ST
CURRAH LANE
DAY ST
ELISABETH ST
GEORGE ST
HARWOOD ST
JAMES ST
KING ST
MAIN ST
NORTHWOOD DR
OAKRIDGE AVE
OXFORD ROAD 4
OXFORD ROAD 29
OXFORD ROAD 33
PARK AVE
QUEEN ST
RAGLAN ST
SCOTT ST
STONEGATE RD
STRATFORD ST
THAMES AVE
THOMPSON PL

LAKESIDE (Map 29)

COLBORNE ST
MANK PVT
ORCHARD PVT
ROAD 92
SUNOVA CRES

MOUNT ELGIN (Map 33)

AMANDA AVE
BRIANA AVE
CYNTHIA AVE
GRAYDON DR
HWY 19 (CTY RD 19)
MOUNT ELGIN RD (CTY RD 18)
PEGGY AVE
PLANK LINE (CTY RD 19)
TERRY AVE

NORWICH (Map 20)

ALBERT ST
AVERY'S LANE
BAILEY ST
BROCK ST E & W
BUSHELL CRT
CARMAN ST
CARROLL ST
CAYLEY ST
CENTRE ST
CHURCH ST
CLYDE ST
COOK ST
DAVID ST
DELONG DR
DUFFERIN ST
ELGIN ST
FLORENCE ST
FRONT ST
GEORGE ST
HIGHWAY 59
IRVING DR
JERDON ST
JOHN ST
LOSSING DR
MAIN ST E & W (CTY RD 18)
MARSHALL DR
MARY ST
MOORE CRES
NORTH COURT ST E & W
NORTH ST E & W
OTTER ST
PALMER ST E & W
PHEBE ST
PITCHER ST
POLDON DR
POLLARD ST
ROBSON ST
SOUTH COURT ST E & W
SOUTH ST
SPRING ST
STOVER ST N & S (CTY RD 59)
SUTTON ST
TIDEY ST
TOMPKINS CRT
VICTORIA ST
WASHINGTON ST

OTTERVILLE (Map 21)

ALBERT ST
BOND ST
BUCHAN ST
CEDAR ST
CHERRY ST
CHURCH ST
DOVER ST
GROVE ST
JAMES ST
JOHN ST N & S
MAPLE ST
MAIN ST E & W (CTY RD 19)
MILL ST E & W
NEW ST
NORFOLK ST
NORTH ST E & W
OTTER VIEW DR
OTTERVILLE RD
OXFORD ST
PICK LINE
PINE ST

QUEEN ST E & W
RIVER OAKS DR
WELLINGTON ST E & W
YORK ST

OXFORD CENTRE (Map 19)

FIREHALL RD
MIDDLETOWN LINE
OLD STAGE RD
OXFORD CENTRE RD

PLATTSVILLE (Map 25)

ALBERT ST E & W (CTY RD 8)
ANN ST N & S
APPLEWOOD ST
DANIEL ST
DOURO ST (CTY RD 8)
ELIZABETH ST
ENGLISH CRES
FENNEL ST
FULCHER ST
GLENNBRIAR ST
HUME ST
ISABELLA ST E & W
JOSHUA CRT
KRYSTAL CRT
MARY ST
MILL ST E & W
OXFORD ROAD 8
PLATT ST N & S
RIVER RD
SAMUEL ST
SEATON ST
TODD WAY
TOWNSHIP ROAD 13
WALTER ST
WILLIAM ST N & S
YORK ST
YOUNG ST E & W

PRINCETON (Map 23)

CHURCH ST
COWAN ST W
DUNDAS ST E (CTY RD 2)
ELGIN ST E & W
EMMA ST
GISSING ST
HIGHWAY 2
MAIN ST N & S (CTY RD 3)
MCQUEEN ST
OXFORD ROAD 3
PETER ST
RAILWAY ST E & W
ROPER ST
TOWNSHIP ROAD 2
VICTORIA ST E & W

SALFORD (Map 33)

BARRETT ST
DEREHAM LINE
QUINN DR
SALFORD RD (CTY RD 46)
PLANK LINE (CTY RD 19)

SPRINGFORD (Map 21)

CHURCH ST
MAIN ST E & W (CTY RD 19)
OTTERVILLE RD
SON'S ST
WATER ST
WEST ST N & S (CTY RD 13)
WOOD ST E & W

SWEABURG (Map 32)

CATHY ST
CHELE-MARK DR
DODGE LINE
GLENN AVE N & S
KEVIN ST
LISAS DR
MARK CRES
MILLARD ST
ROBIN ST
SWEABURG RD (CTY RD 12)
WILKINS DR

TAVISTOCK (Map 28)

14th LINE
14th ST
ADAM ST
BAECHLER AVE

BAUER ST
BENDER AVE
CENTENNIAL DR
DECEW ST E & W
DIETRICH RD
ELIZABETH ST
FREDERICK CRT
FUHR ST
HENDERSHOT ST
HIGHWAY 59
HENRY ST
HENRY VOGT AVE
HOLLEY AVE
HOMWOOD AVE E & W
HOPE ST E & W (CTY RD 24)
JACOB ST E & W
JANE ST
JANELLE DR
JOHN ST
KING ST
LIEBLER ST
LUNOR CRT
MALCOLM ST
MARIA ST
MINERVA ST
MOGK ST
OXFORD ST
PERTH-OXFORD RD (CTY RD 24)
QUEEN ST
ROTH ST
RUDY AVE
STATION ST
STEWART ST
VICTORIA CRT
VICTORIA ST
WELLINGTON ST
WESTWOOD AVE
WETTLAUER ST
WILLIAM ST N & S
WILTON ST
WOODSTOCK ST N & S (CTY RD 59)

THAMESFORD (Map 30)


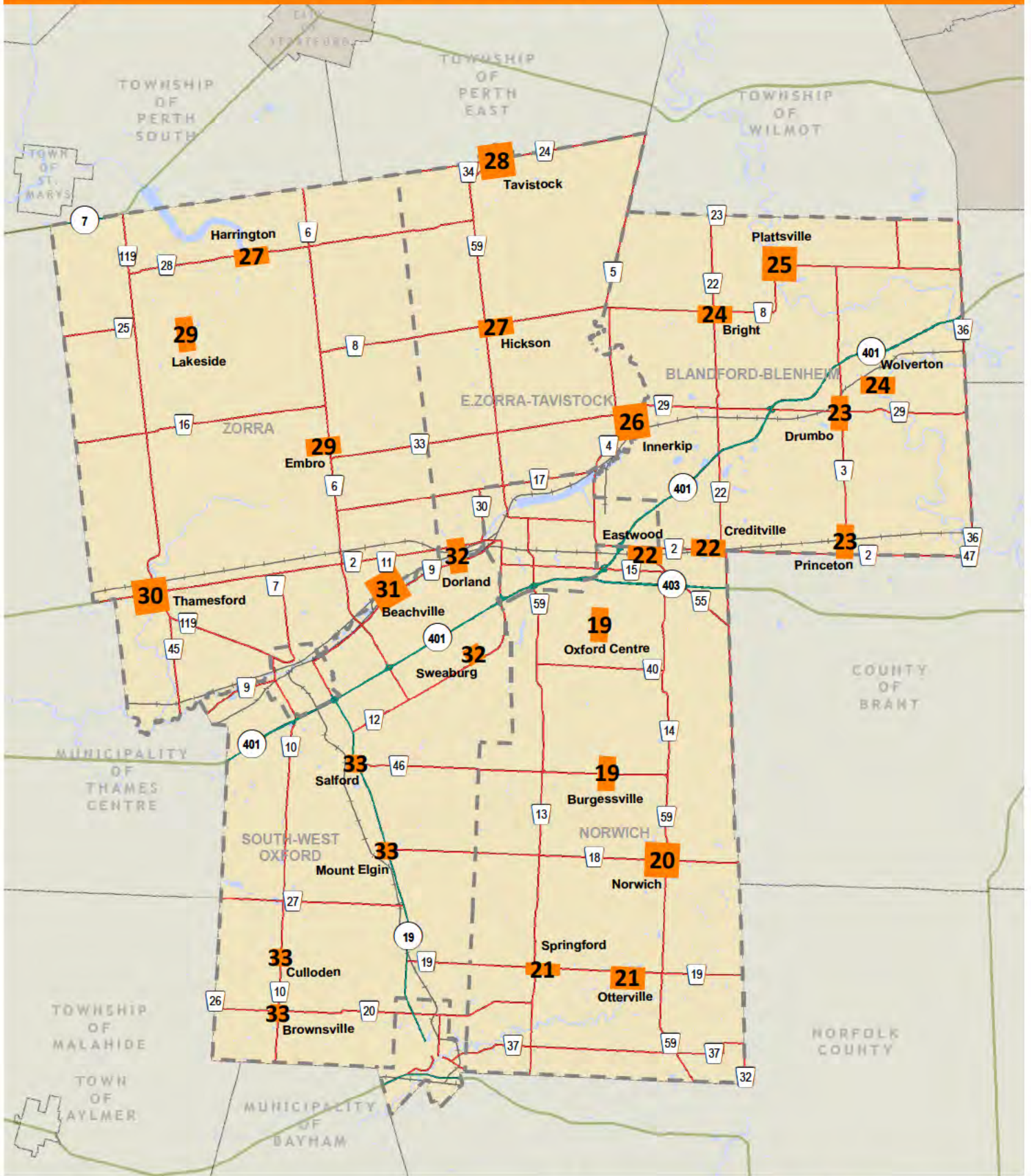
15th LINE
19th LINE (CTY RD 119)
21st LINE
ALISON RD
ALLEN ST (CTY RD 119)
BOYD BLVD
BROCK ST
BYRON ST
CHURCH ST
CONWAY CRT
DELATRE ST E & W
DUNDAS ST E & W (CTY RD 2)
ELIZABETH ST
FINLAYSON DR
GEORGE ST
LINDA LANE
MCCARTY ST
MIDDLETON ST
MILTON ST
MINLER RD
OLIVER CR
PAMELA CRT
ROAD 66
ROAD 68
SELDON ST
SLOAN DR
ST PATRICK ST
STANLEY ST N & S
SULLIVAN ST
WASHINGTON ST E & W

WOLVERTON (Map 24)

ALLCHIN ST
DOVER ST
ENOS ST
MARKET ST
NEWTON ST
TOWNSHIP RD 8
WOLVERTON RD
WOLVERTON ST

MAP 18

VILLAGE INDEX

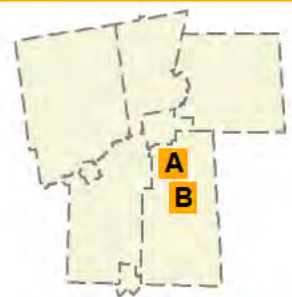




Map 19
Burgessville
Oxford Centre



Oxford County Road Atlas
Village Roads





Map 20

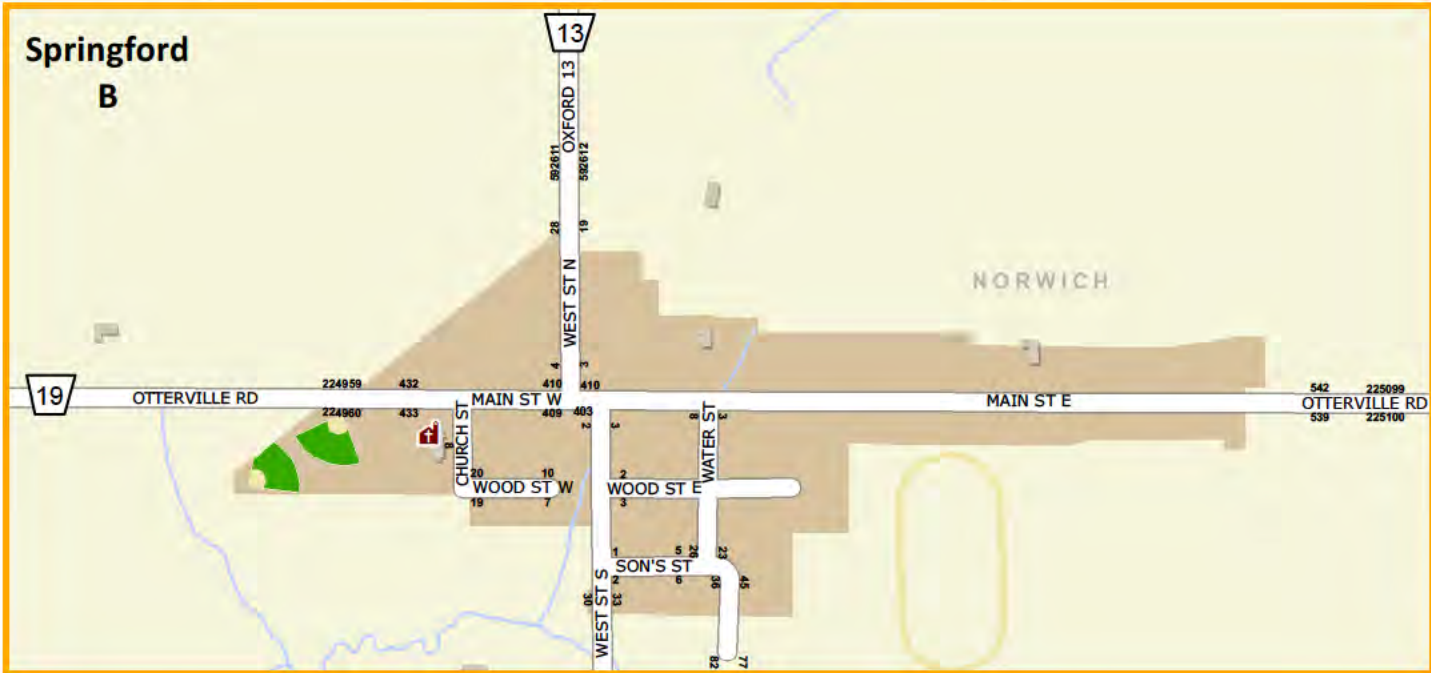
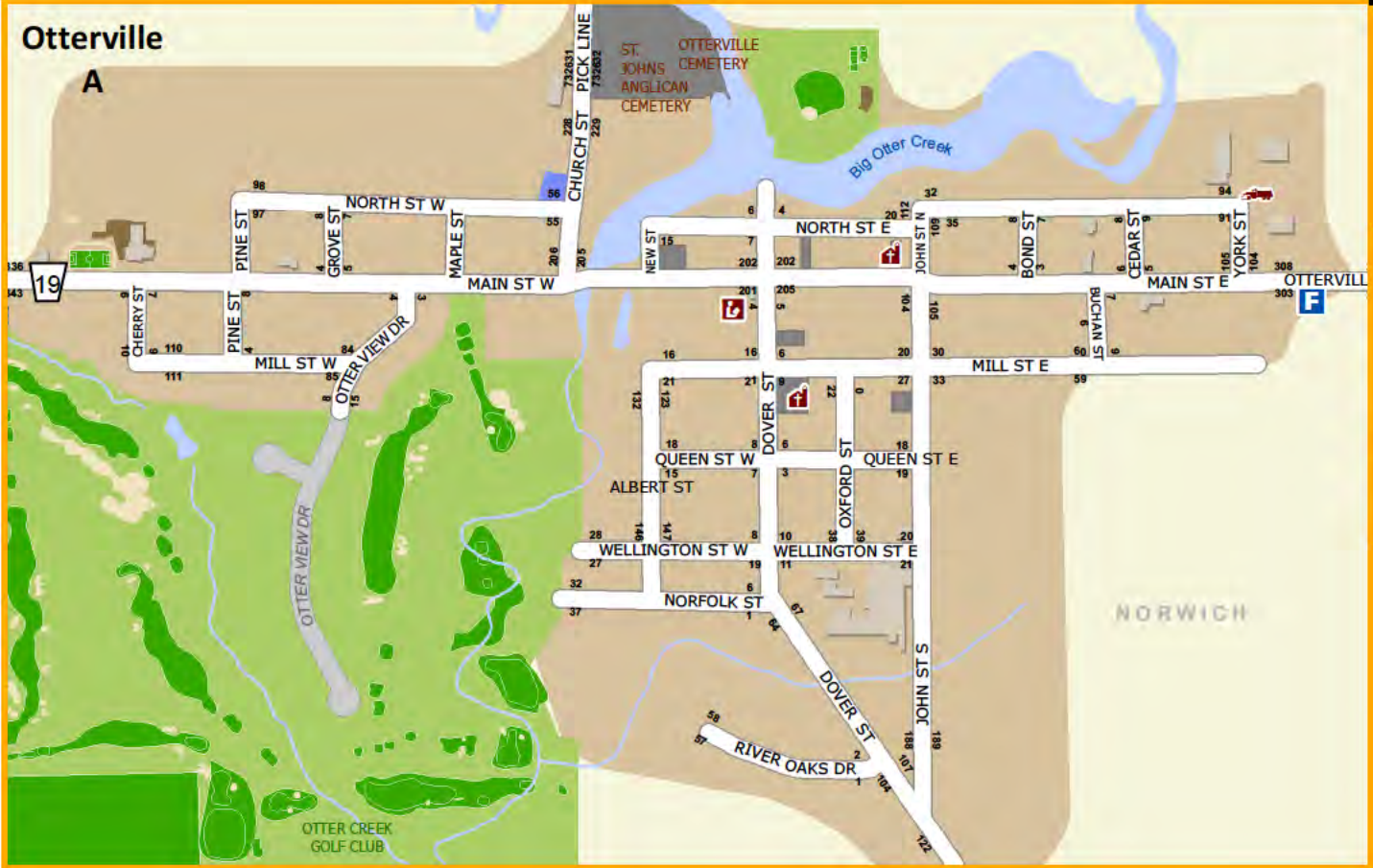
Norwich

Oxford County
growing stronger...together
 Produced By The Department of Corporate Services
 Information Systems ©2013



Oxford County Road Atlas Village Roads

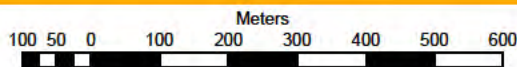




Map 21

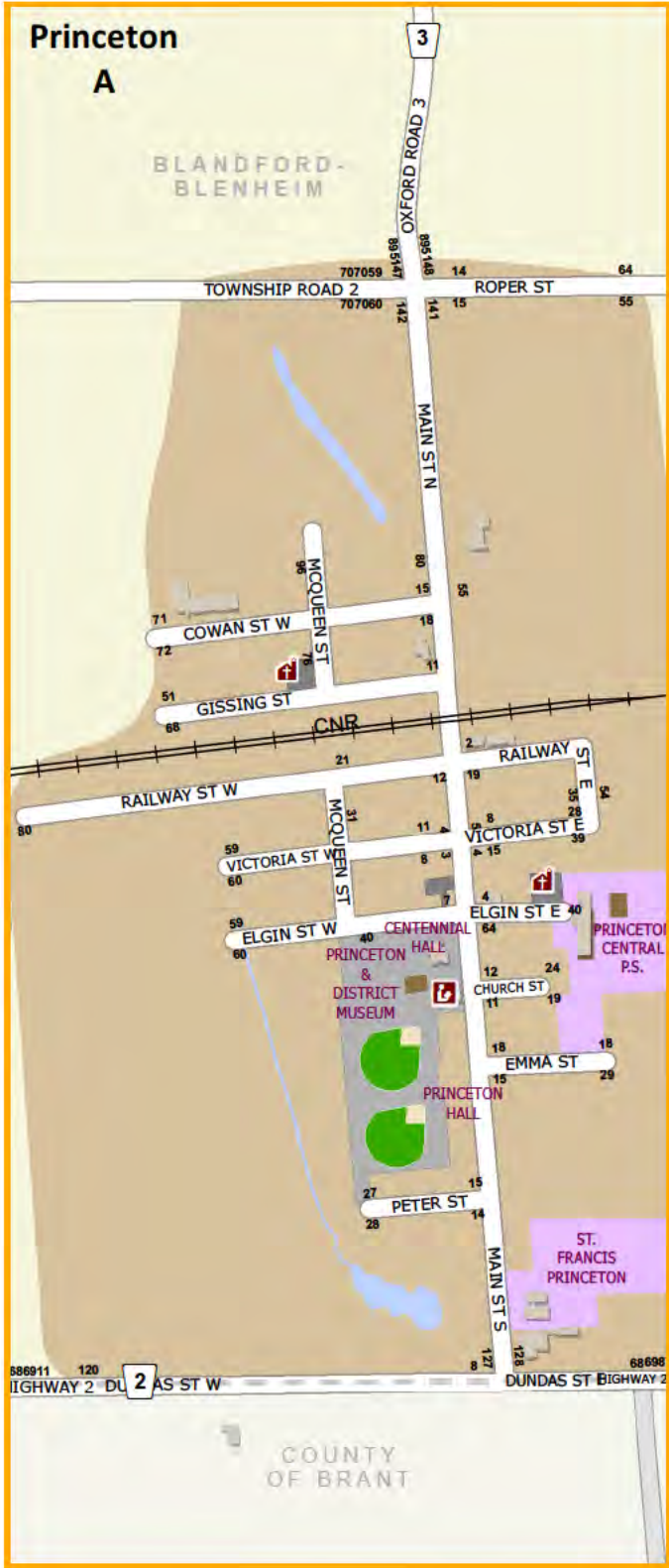
Otterville
Springford

Oxford County
growing stronger...together
Produced By The Department of Corporate Services
Information Systems ©2013



Oxford County Road Atlas Village Roads





Map 23
Princeton
Drumbo

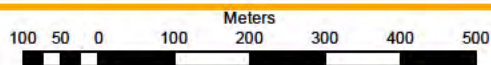
Oxford County Road Atlas
 Village Roads

100 50 0 100 200 300 400 500 Meters

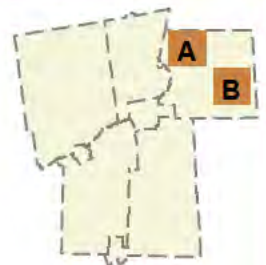
Oxford County
 growing stronger...together
 Produced By The Department of Corporate Services
 Information Systems ©2013



Map 24
Bright
Wolverton



Oxford County Road Atlas
Village Roads





Map 25

PLATTSVILLE

Oxford County
growing stronger...together
 Produced By The Department of Corporate Services
 Information Systems ©2013



Oxford County Road Atlas Village Roads

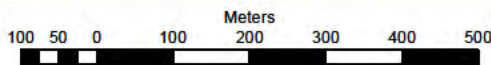




Map 26

Innerkip

Oxford County
growing stronger...together
Produced By The Department of Corporate Services
Information Systems ©2013



Oxford County Road Atlas Village Roads





Map 27
Hickson
Harrington

Oxford County
growing stronger...together
 Produced By The Department of Corporate Services
 Information Systems ©2013

Meters
 100 50 0 100 200 300 400 500

Oxford County Road Atlas
Village Roads

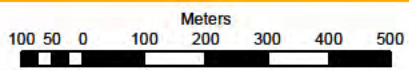
Tavistock



Map 28

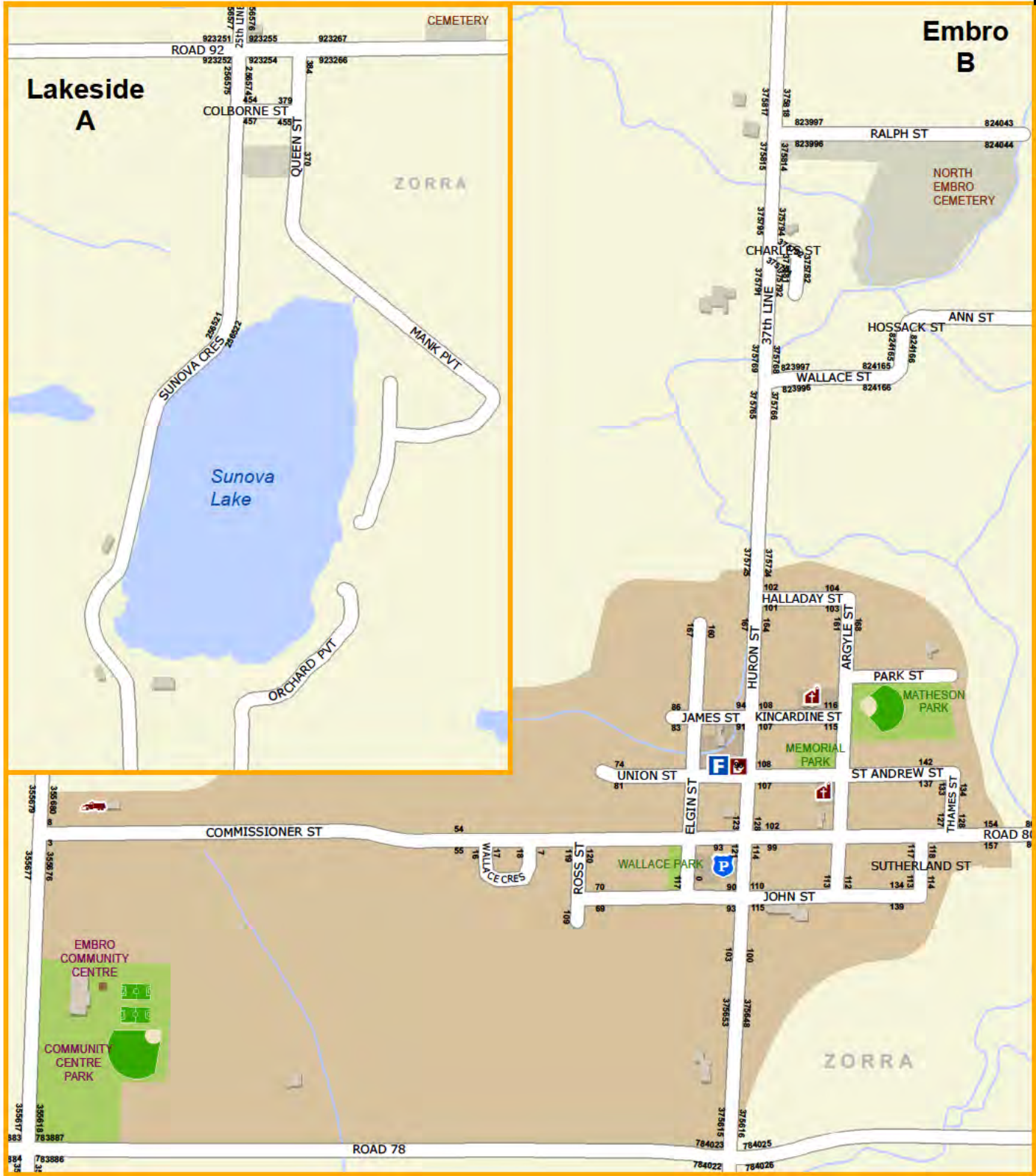
Tavistock

Oxford County
growing stronger...together
Produced by The Department of Corporate Services
Information Systems ©2013



Oxford County Road Atlas Village Roads





Map 29

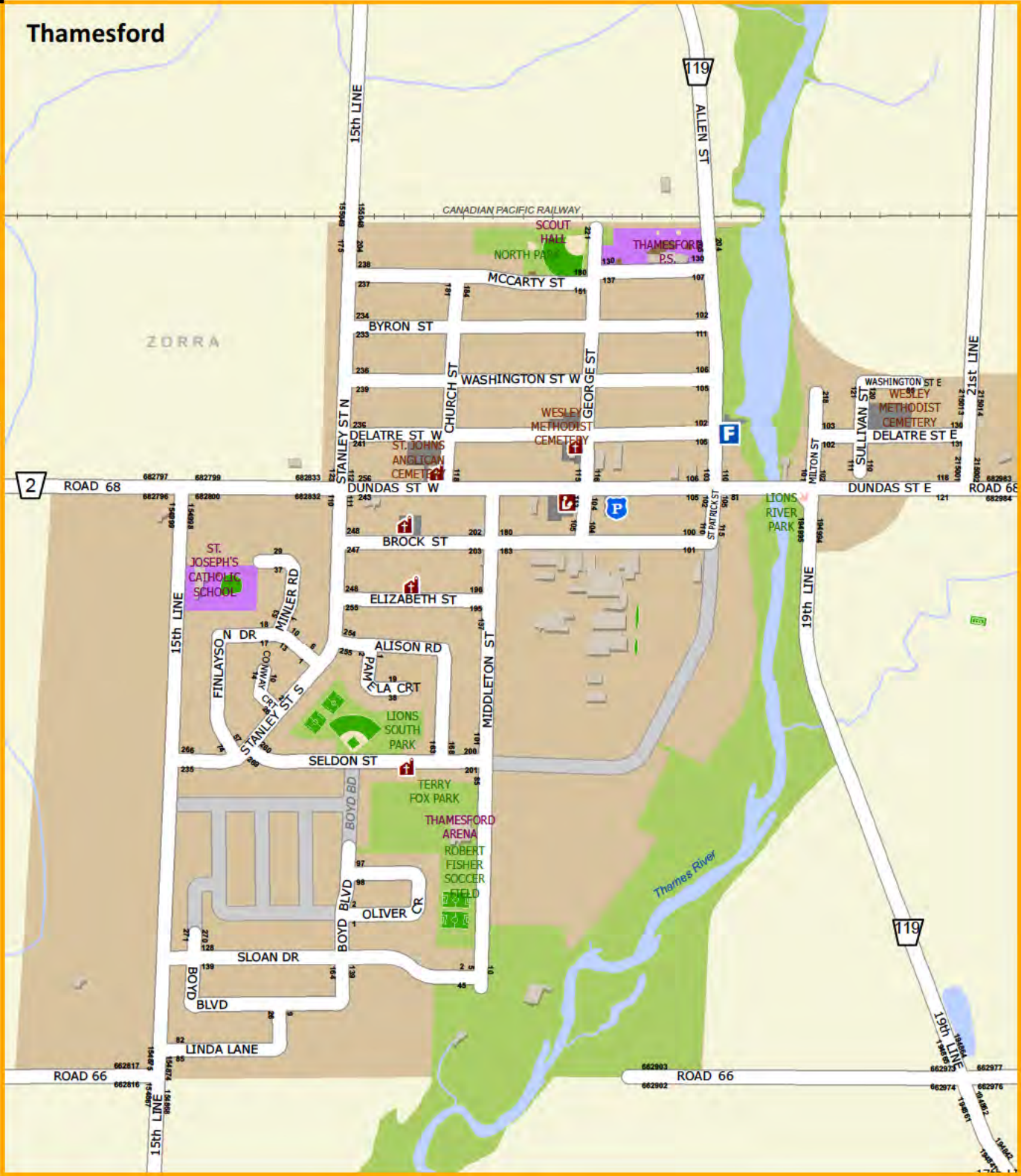
Lakeside
Embro

Oxford County
growing stronger...together
Produced By The Department of Corporate Services
Information Systems ©2013



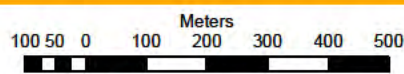
Oxford County Road Atlas Village Roads



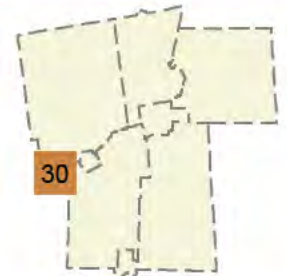


Map 30

Thamesford



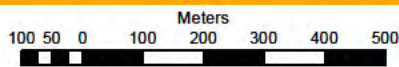
Oxford County Road Atlas Village Roads





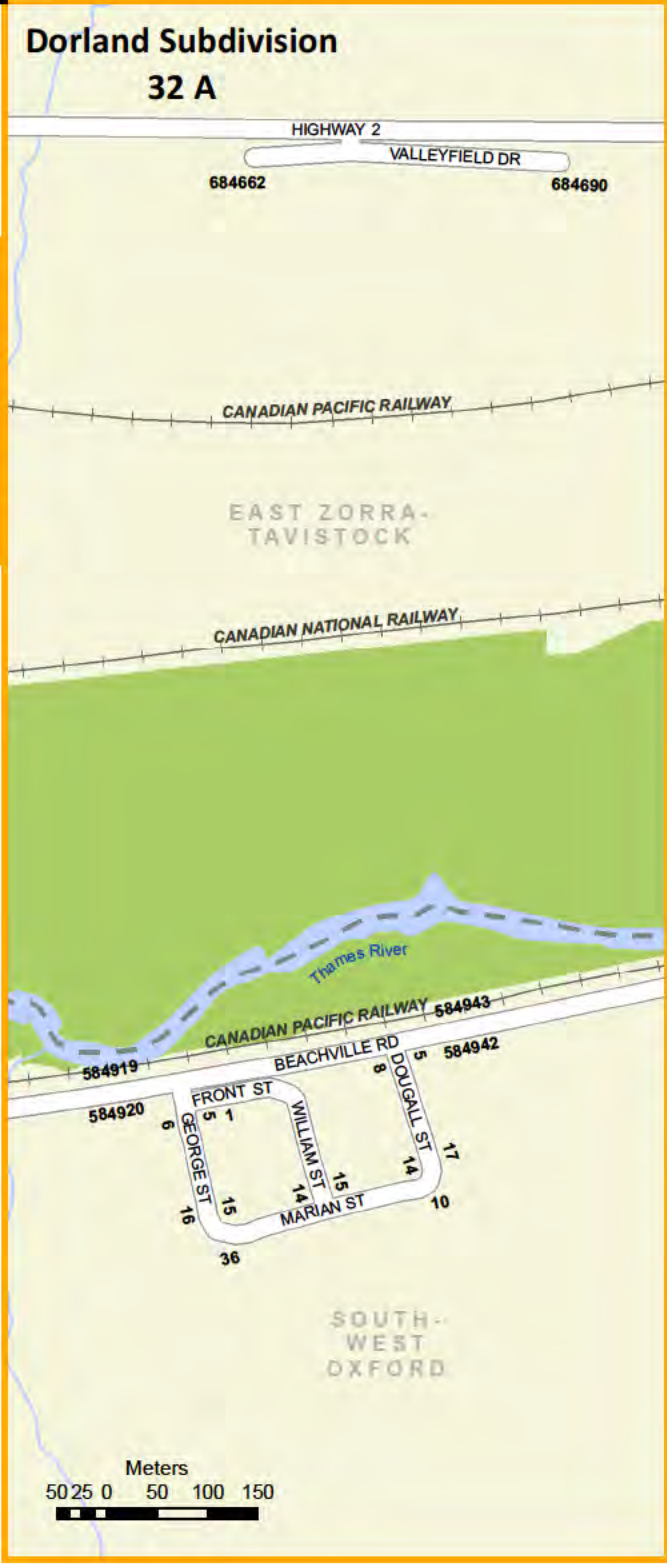
Map 31

Beachville



Oxford County Road Atlas Village Roads





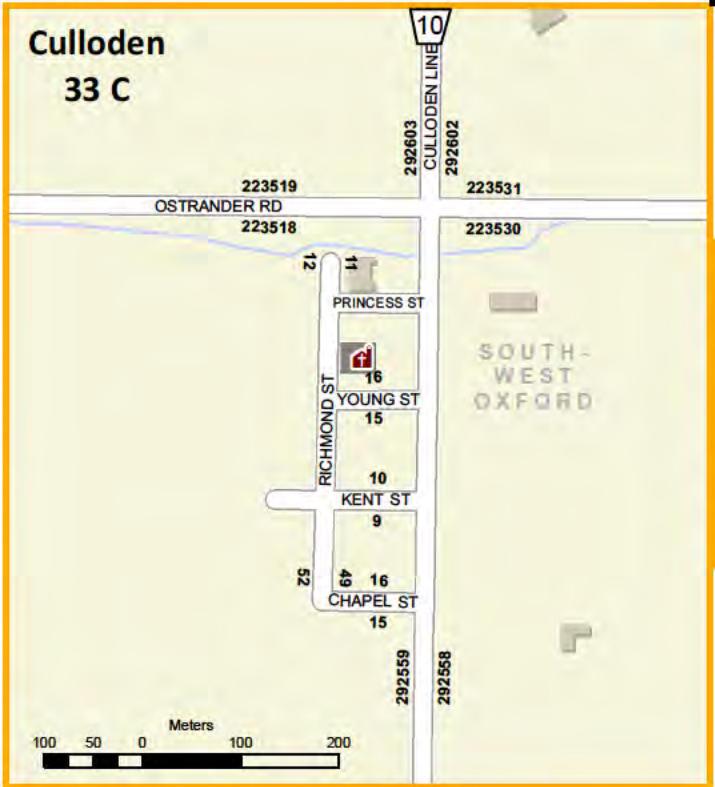
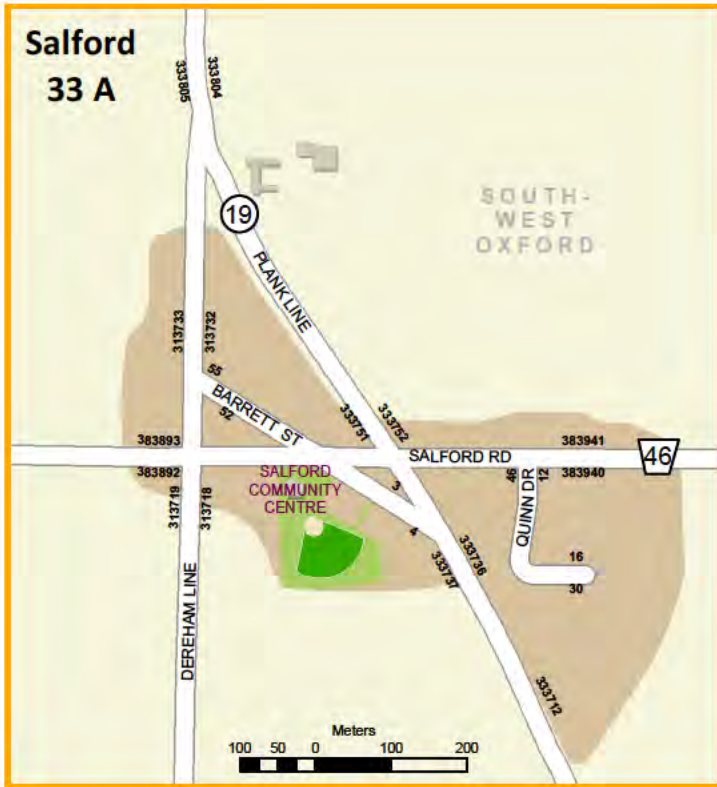
Map 32

Dorland Subdivision
Sweaburg

Oxford County
growing stronger...together
Produced By The Department of Corporate Services
Information Systems ©2013

Oxford County Road Atlas Village Roads





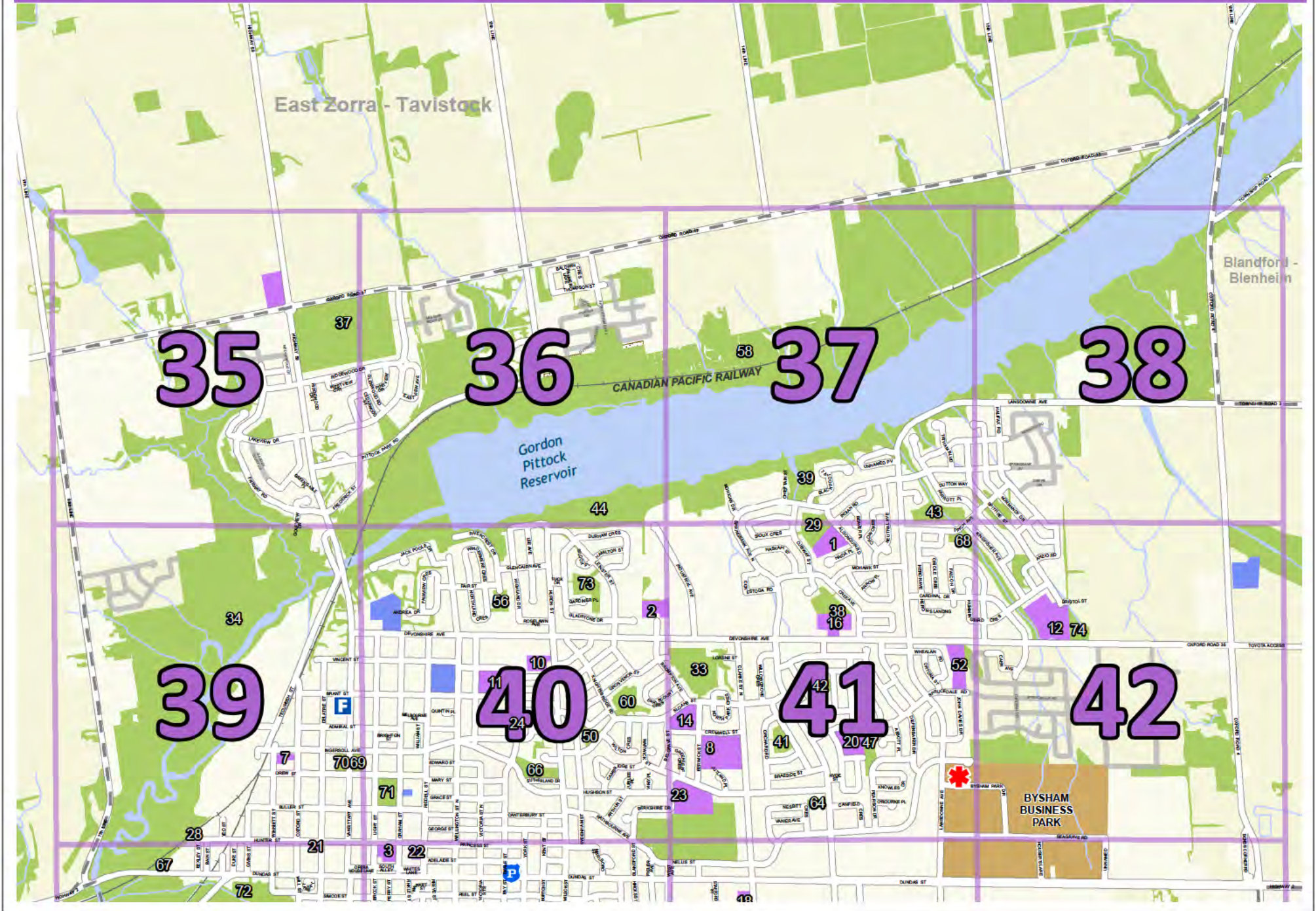
Map 33

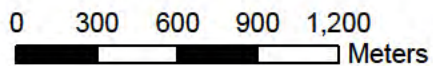
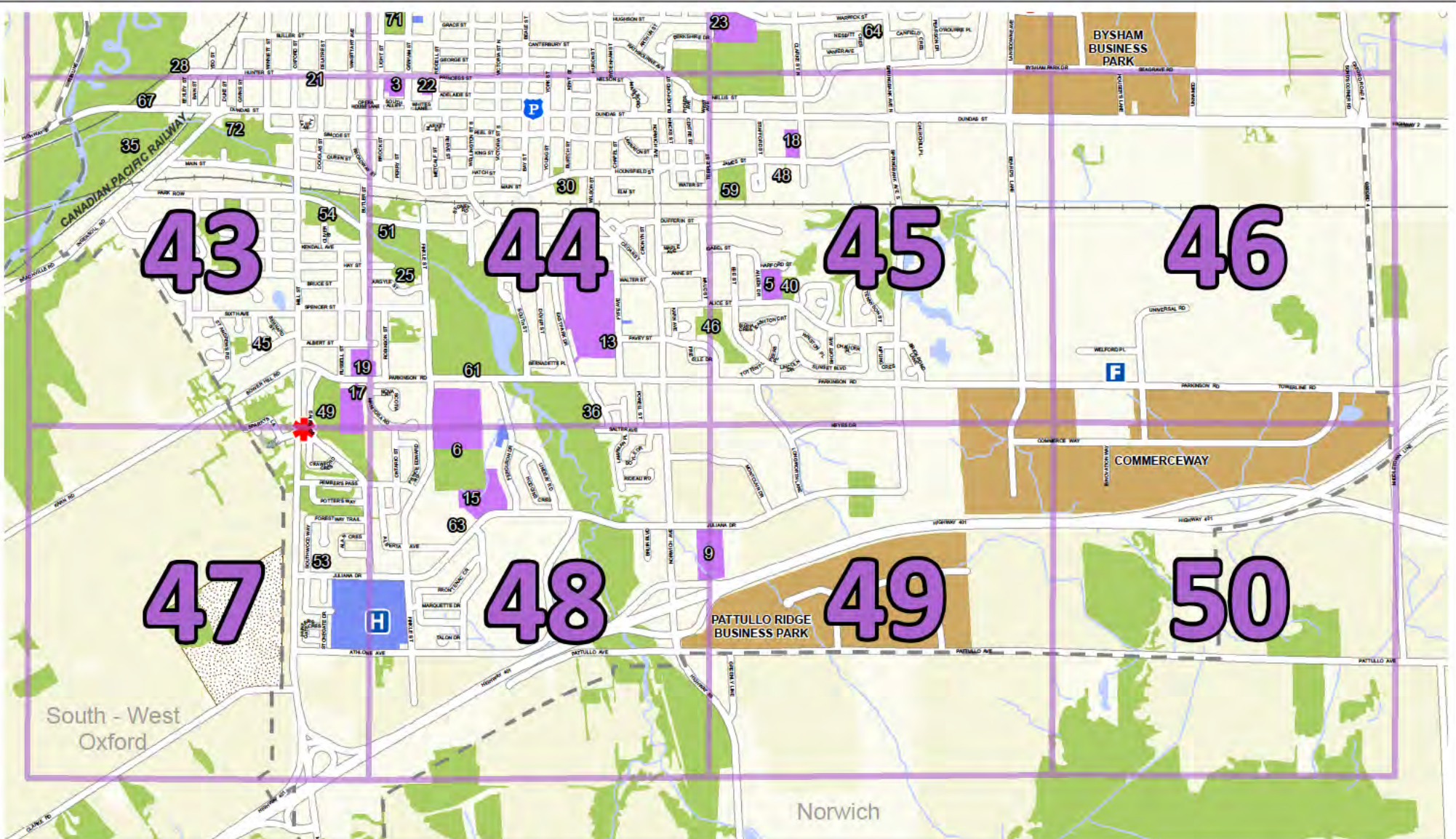
Salford Culloden
Mount Elgin Brownsville

**Oxford County Road Atlas
Village Roads**

Oxford County
growing stronger...together
Produced By The Department of Corporate Services
Information Systems ©2013








Oxford County
growing stronger...together
Produced By The Department of Corporate Services
Information Systems ©2013

-  BUSINESS / INDUSTRIAL PARK
-  SCHOOL
-  MEDICAL / LONG TERM CARE
-  PARKS, OPEN SPACES
-  WATER BODIES

-  HOSPITAL
-  FIREHALL
-  POLICE STATION
-  AMBULANCE



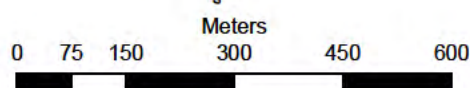
WOODSTOCK STREET NAME INDEX ON NEXT PAGE



Map 35

Oxford County Road Atlas Woodstock Roads

Oxford County
growing stronger...together
Produced By The Department of Corporate Services
Information Systems ©2013



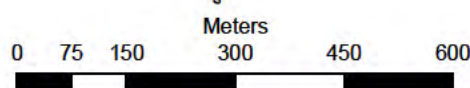
35	36	37	38
39	40	41	42
43	44	45	46
47	48	49	50



Map 36

Oxford County Road Atlas Woodstock Roads

Oxford County
growing stronger...together
Produced By The Department of Corporate Services
Information Systems ©2013



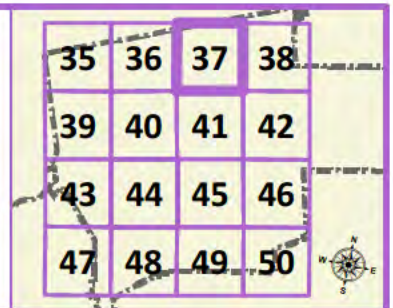
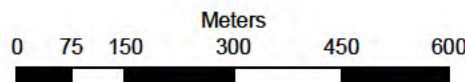
35	36	37	38
39	40	41	42
43	44	45	46
47	48	49	50



Map 37

Oxford County Road Atlas Woodstock Roads

Oxford County
growing stronger...together
Produced By The Department of Corporate Services
Information Systems ©2013





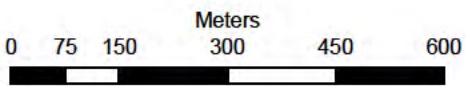
37
WOODSTOCK

42

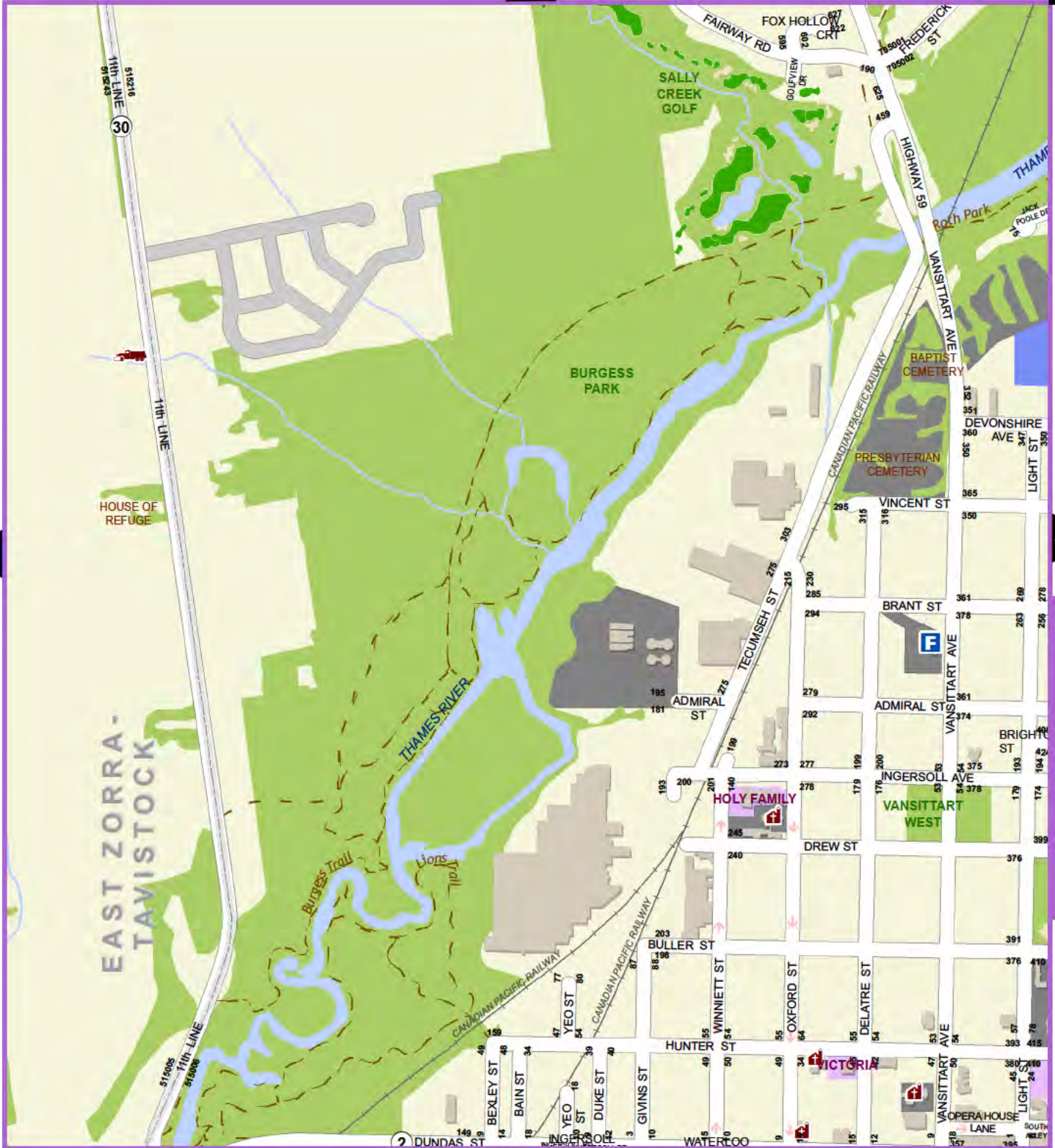
Map 38

Oxford County Road Atlas
Woodstock Roads

Oxford County
growing stronger...together
Produced By The Department of Corporate Services
Information Systems ©2013



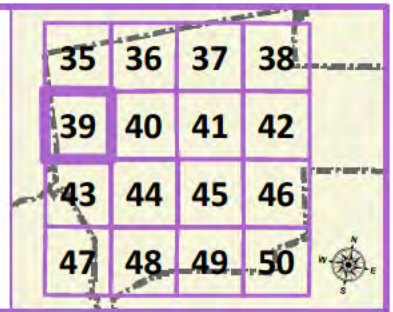
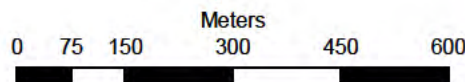
35	36	37	38
39	40	41	42
43	44	45	46
47	48	49	50



Map 39

Oxford County Road Atlas
Woodstock Roads

Oxford County
growing stronger...together
Produced By The Department of Corporate Services
Information Systems ©2013



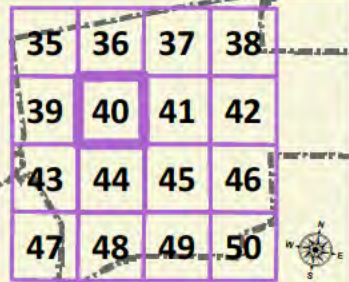
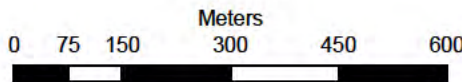


WOODSTOCK

Map 40

Oxford County Road Atlas
Woodstock Roads

Oxford County
growing stronger...together
Produced By The Department of Corporate Services
Information Systems ©2013

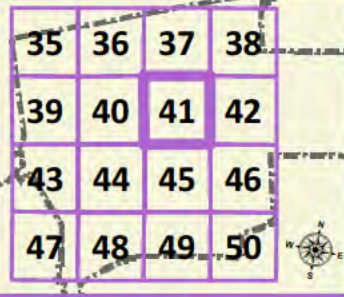
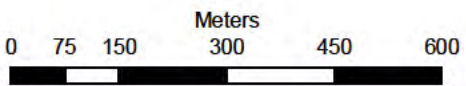


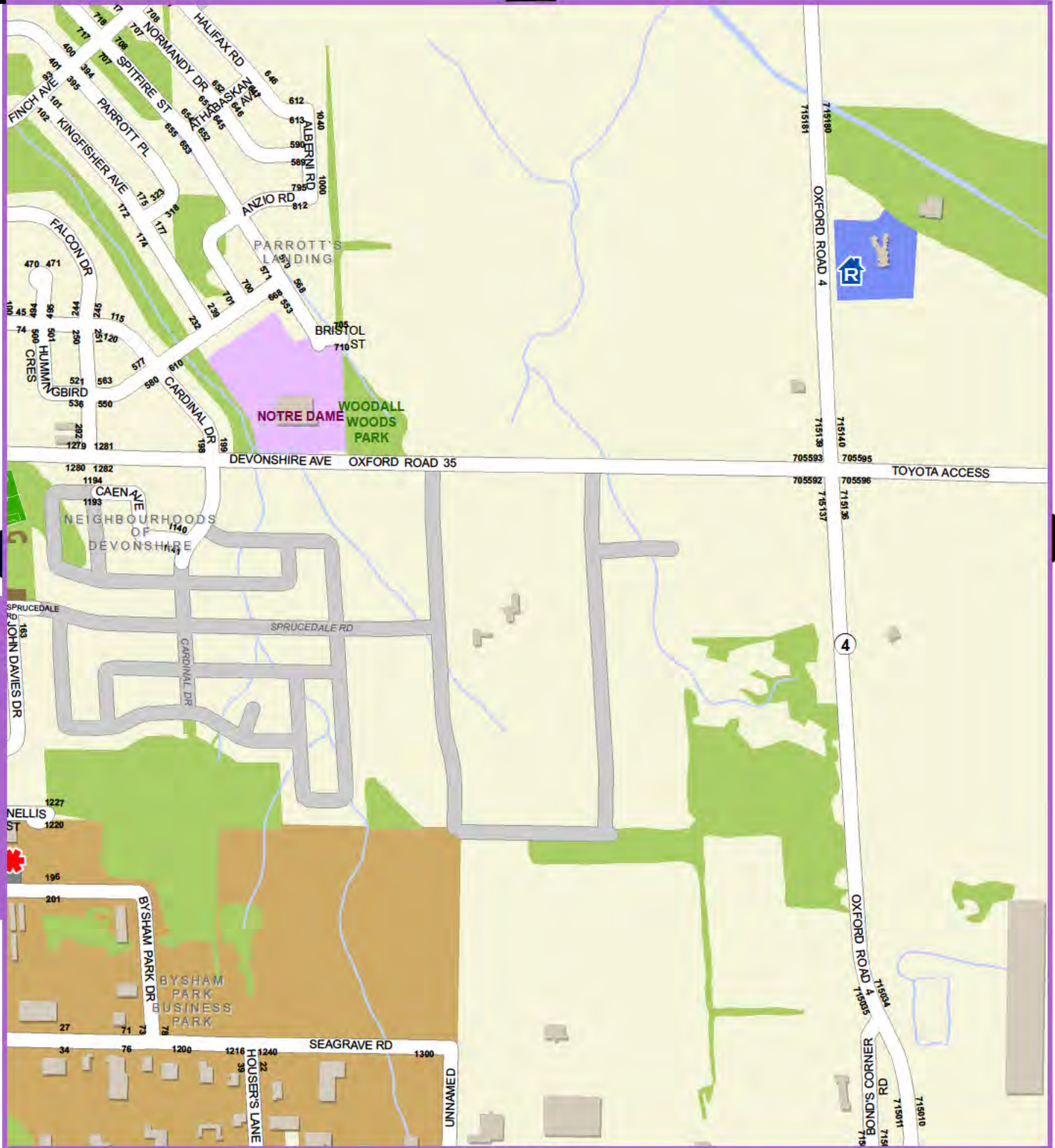


Map 41

Oxford County Road Atlas
Woodstock Roads

Oxford County
growing stronger...together
Produced By The Department of Corporate Services
Information Systems ©2013





Map 42

Oxford County Road Atlas Woodstock Roads

Oxford County
growing stronger...together
Produced By The Department of Corporate Services
Information Systems ©2013



35	36	37	38
39	40	41	42
43	44	45	46
47	48	49	50

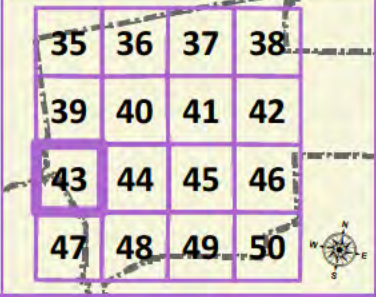
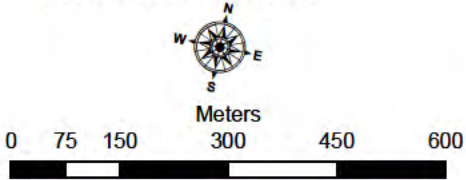


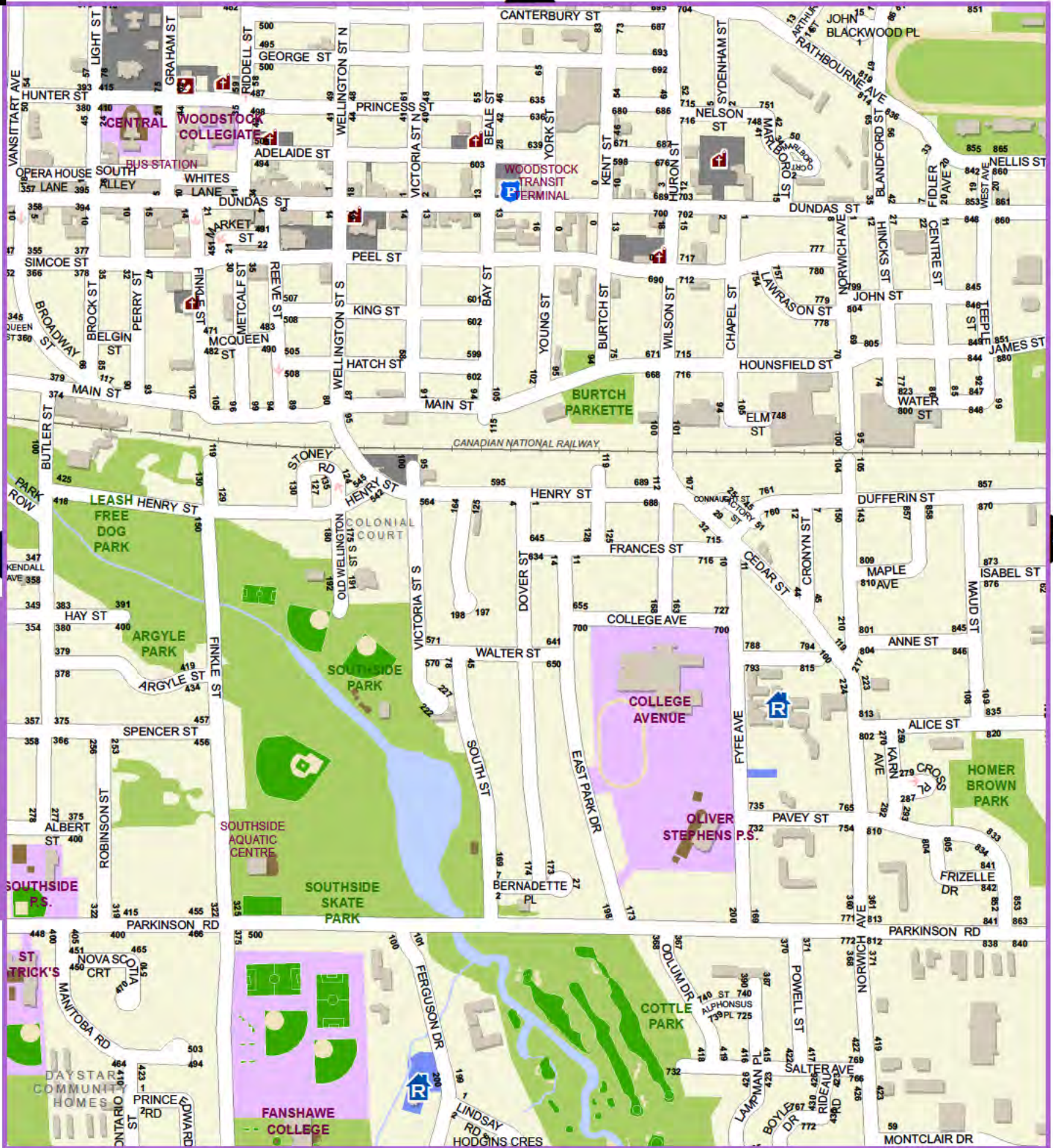
WOODSTOCK

Map 43

Oxford County Road Atlas
Woodstock Roads

Oxford County
growing stronger...together
Produced By The Department of Corporate Services
Information Systems ©2013



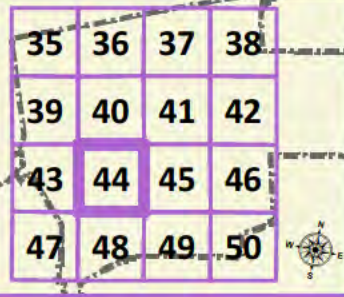
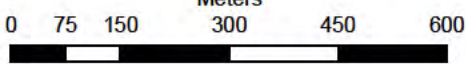


WOODSTOCK

Map 44

Oxford County Road Atlas Woodstock Roads

Oxford County
growing stronger...together
Produced By The Department of Corporate Services
Information Systems ©2013

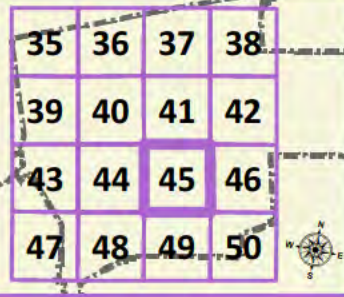
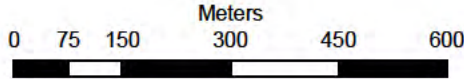


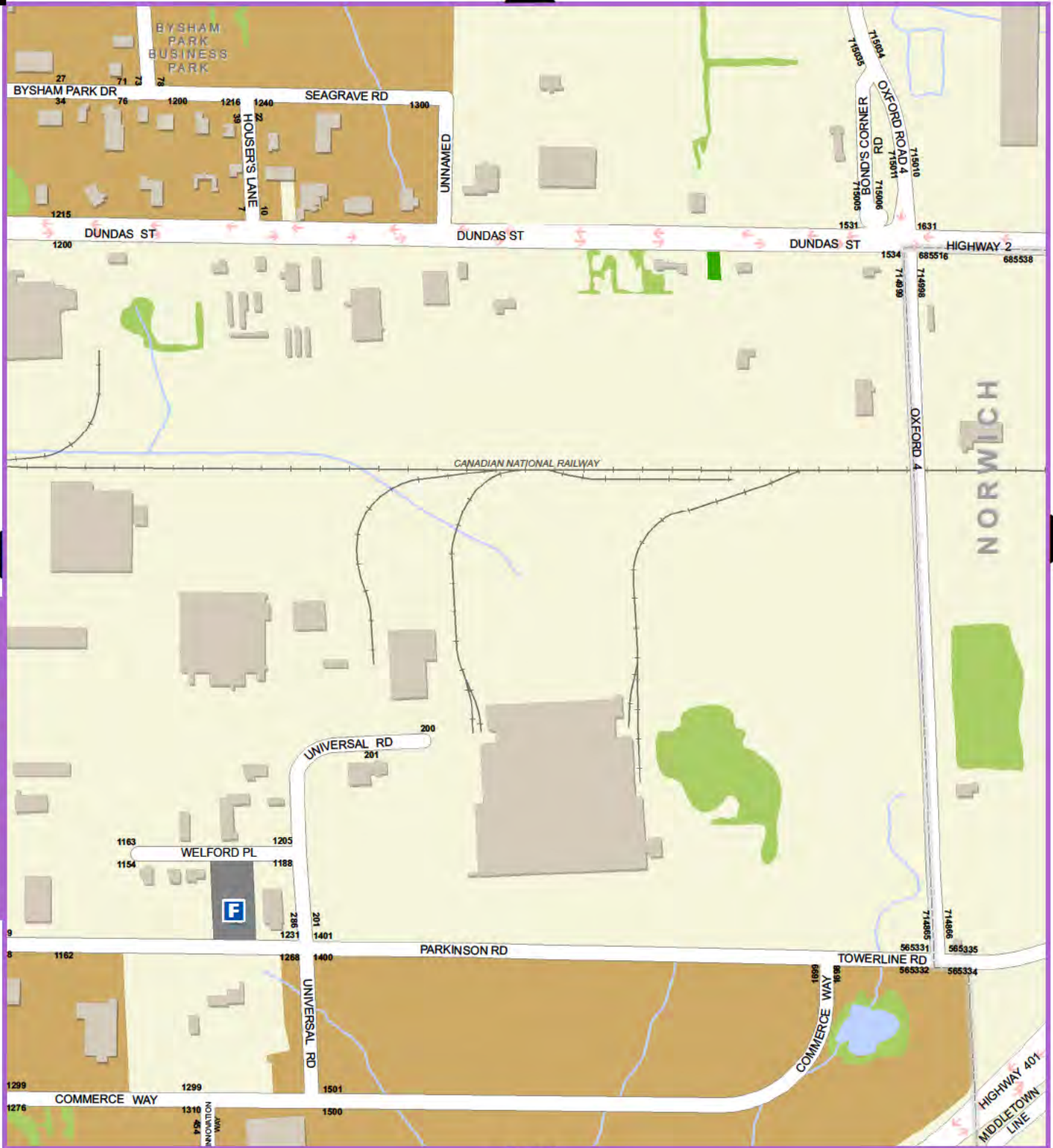


Map 45

Oxford County Road Atlas Woodstock Roads

Oxford County
growing stronger...together
Produced By The Department of Corporate Services
Information Systems ©2013





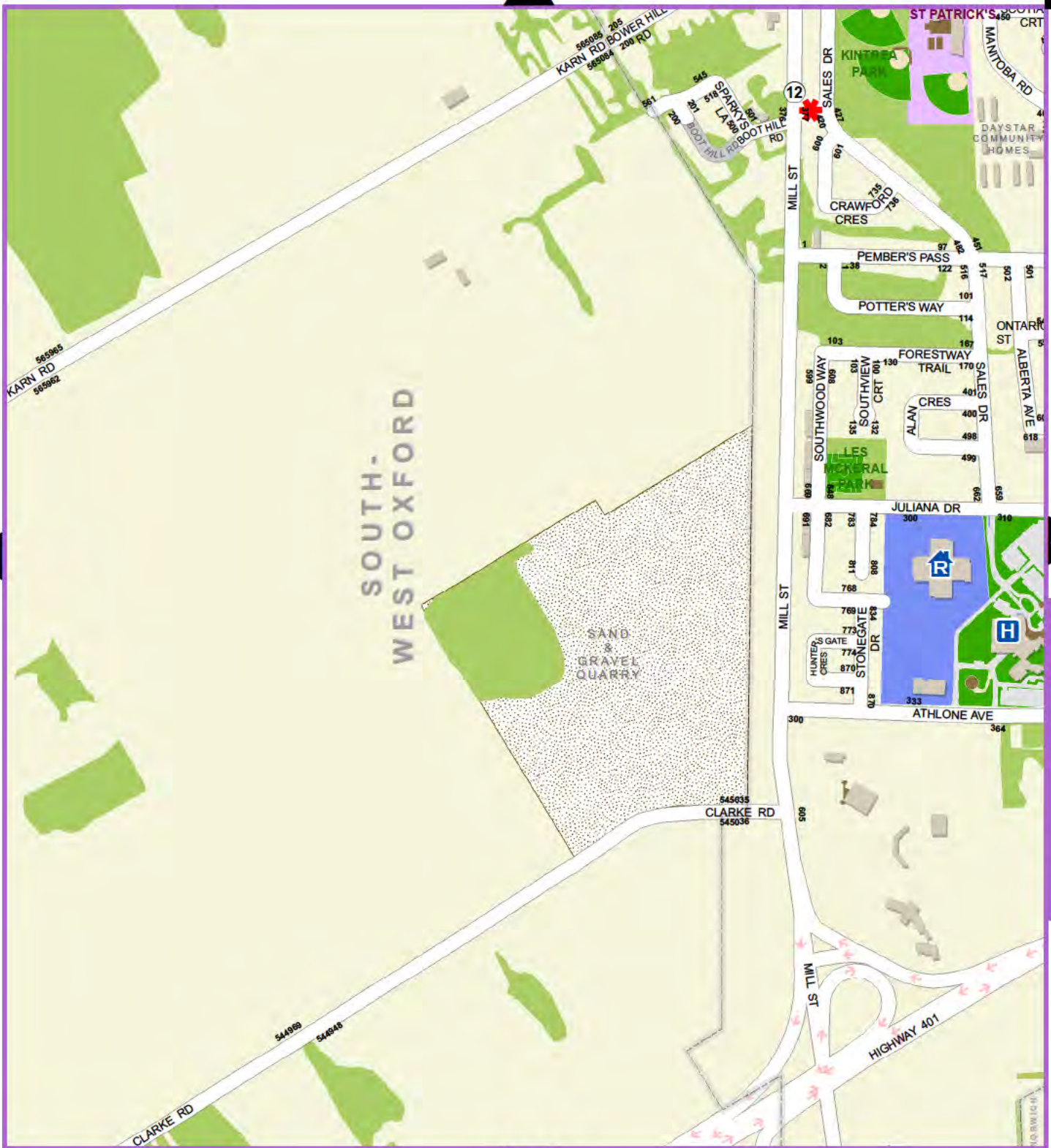
Map 46

Oxford County Road Atlas Woodstock Roads

Oxford County
growing stronger...together
Produced By The Department of Corporate Services
Information Systems ©2013

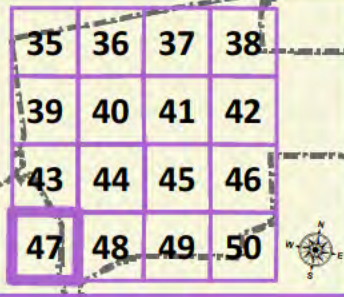
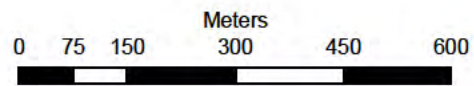


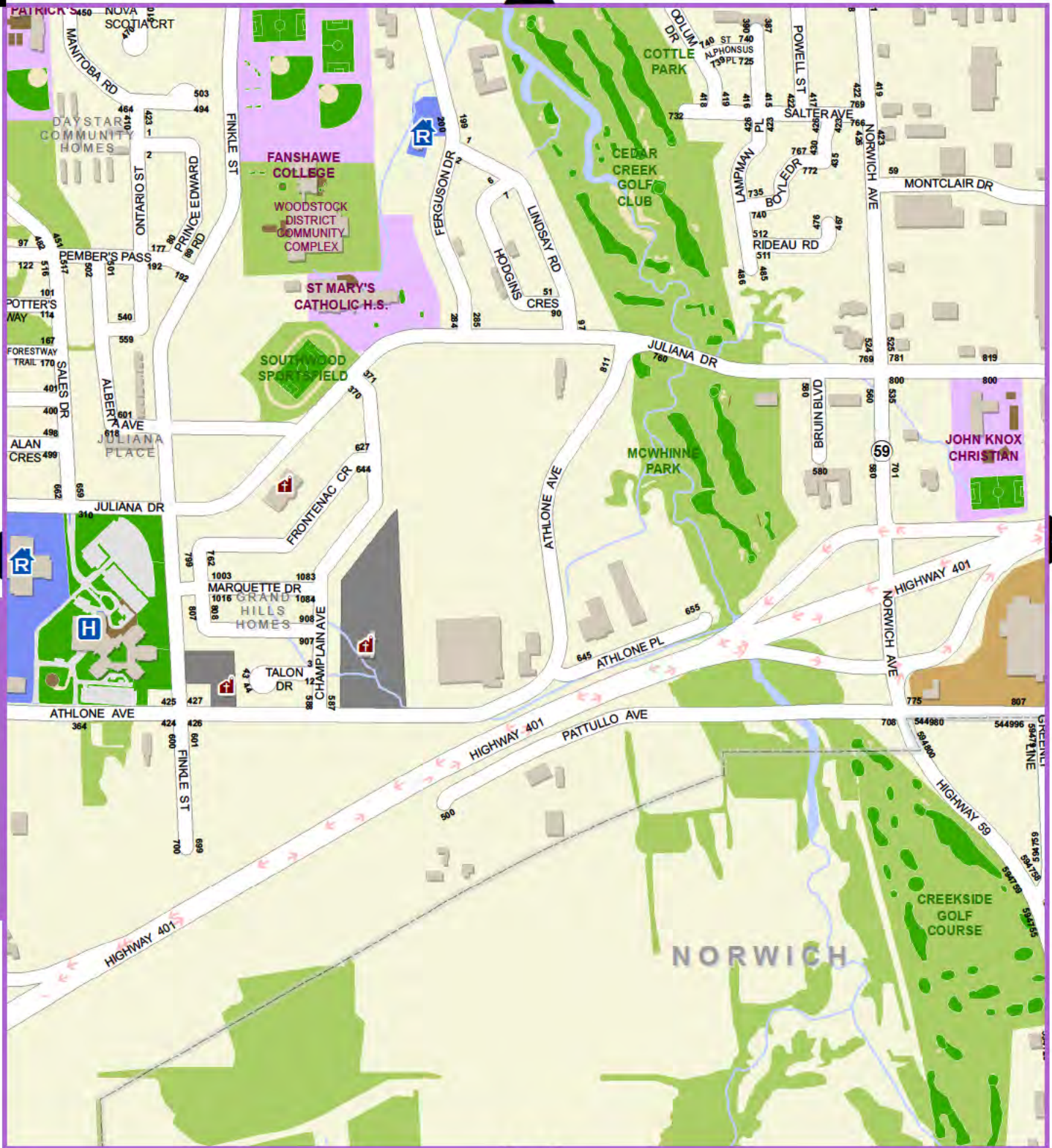
35	36	37	38
39	40	41	42
43	44	45	46
47	48	49	50



Map 47

Oxford County Road Atlas Woodstock Roads

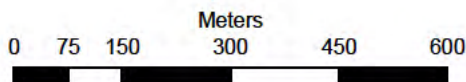




Map 48

Oxford County Road Atlas
Woodstock Roads

Oxford County
growing stronger...together
Produced By The Department of Corporate Services
Information Systems ©2013



35	36	37	38
39	40	41	42
43	44	45	46
47	48	49	50

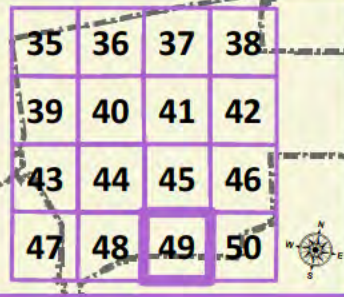
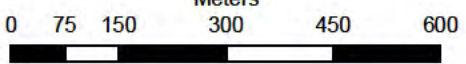


WOODSTOCK

Map 49

Oxford County Road Atlas Woodstock Roads

Oxford County
growing stronger...together
Produced By The Department of Corporate Services
Information Systems ©2013

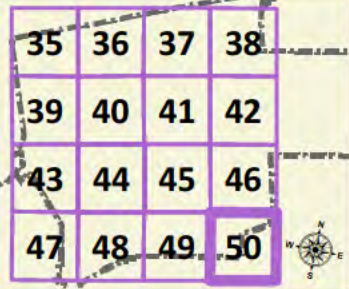
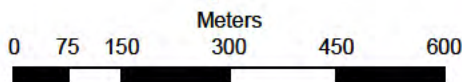




Map 50

Oxford County Road Atlas Woodstock Roads

Oxford County
growing stronger...together
Produced By The Department of Corporate Services
Information Systems ©2013



INGERSOLL

TOWN OF INGERSOLL - STREET INDEX

19th LINE	52	HIGHWAY 401	58, 59, 60	TAYLOR ST	57
31st LINE	53	HILLSIDE RD	53	THAMES ST N	53, 56
33rd LINE	54	HOLCROFT ST E	56, 59	THAMES ST S	56, 59
ALBERT ST	56	HOLCROFT ST W	56, 59	THOMAS ST	55, 56
ALDER RD	56	HOLLINGSHEAD RD	57, 60	THOMPSON RD	58
ALMA ST	53, 54	HUTCHISON AVE	54	TUNIS ST	57
ANN ST	56	INGERSOLL ST N	52, 53	UNDERWOOD RD	58
AVONLEA ST	56	INGERSOLL ST S	52, 55, 58	UNION ST	53
BEACHVILLE RD	57	INKERMAN ST	53, 54	VICTORIA ST	52, 53
BECKETT RD	54	INNES ST	53	WADSWORTH DR	55, 56
BELL ST	52, 53	JANES RD	56, 57	WALKER RD	57, 60
BENSON ST	56	JOHN ST	53	WALLACE LINE	58
BEYNON CRT	57	JOSEPHINE ST	56	WATER ST	56
BIDWELL ST	56	JURA LANE	53	WELLINGTON AVE	56
BLOOMER ST	56	KARN RD	57	WELLINGTON ST	56, 59
BOLES ST	56	KEITH MABEE BLVD	57	WHITING ST	56, 59
BOND ST	56	KENSINGTON AVE	54	WILLIAM ST	53, 54
BRICKWOOD BLVD	59	KERR CRES	52, 53	WILSON ST	56, 57
BROADWAY	56	KING HIRAM ST	54	WINDERS TRAIL	60
BRUCE ST	54	KING SOLOMON ST	54	WITTY AVE	55, 58
CAFFYN ST	59	KING ST E	56, 57	WONHAM ST N	53
CAMBRIDGE ST	53, 54	KING ST W	55, 56	WONHAM ST S	56, 59
CANTERBURY ST	56, 57	KIRWIN DR	59	WOODHATCH CRES	52, 53
CARNEGIE ST	53, 54	LARCH PL	56	WOODVIEW CRT	57
CARROLL ST	56	LAUREL CRES	56		
CASHEL ST	53	LEWIS LANE	57, 60		
CATHCART ST	53, 54	LINDEN PL	56		
CATHERINE ST	53, 54	LOCKEY CRT	57		
CEDAR ST	59	MAGNOLIA PL	56		
CEMETERY LANE	54	MAPLE LANE	59		
CENTENNIAL LANE	56, 57	MARGARET ST	53		
CENTRE ST	57	MARKET LANE	56		
CHAMBERLAIN AVE	60	MARSHALL CRT	57		
CHARLES ST E	57, 56	MARTHA ST	56, 57		
CHARLES ST W	56	MASON DR	57		
CHATFIELD ST	60	MAUD ST	56		
CHERRY ST	56, 57	MCCARTHY ST	57		
CHISHOLM DR	55, 56	MCCREERY RD	53		
CHURCH ST	56	MCKEAND ST	53		
CLARENCE AVE	54	MCMILLAN CRT	57		
CLARK RD E	58, 59, 60	MCNAB ST	52		
CLARK RD W	58	MELITA ST	56		
CLARKE RD	60	MERRITT ST	56		
CONCESSION ST	56, 57	METCALFE ST	54		
CORNISH CRES	57	MILL ST	56		
COTTAGE ST	56	MOFFAT AVE	60		
CRANDALL RD	52	MORRISON AVE	57		
CROSS ST	59	MOULTON CRT	53		
CRUSOE PL	53	MUTUAL ST	53, 54, 56		
CULLODEN LINE	58, 59	NELSON ST	56		
CULLODEN RD	58, 59	NEWTON ST	53		
DANIEL ST	57	NORSWORTHY LANE	57		
DAVEY ST	54	NORTH TOWN LINE E	53, 54		
DAVID ST	57	NORTH TOWN LINE W	53		
DEAN CRES	55, 56	NOXON ST	56		
DUFFERIN ST	56	O'HENNESSY ST	59		
DUKE LANE	56	OAKDALE PL	57		
DUKE ST	56	OAKWOOD ST	55		
DUNN COURT RD	53	OSSIAN TERR	53		
EARL ST	56	OWEN ST	57		
ELIZABETH AVE	54	OXFORD AVE	53		
ELLEN ST	52	OXFORD ST	56		
ELM ST	59	PARK AVE	56, 57		
ETNA ST	57	PEMBERTON ST	54, 57		
EVELYN AVE	54	PINE ST	59		
FELTZ DR	53	PLANK LINE	60		
FERGUSON AVE	57	PRINCESS PARK RD	57		
FLEISCHER AVE	56	QUEEN ST	56		
FLORENCE AVE	54	RAGLAN ST	53		
FRANCES ST	56	RIDGE RD	52, 53		
FREDERICK ST	56	RIVERVIEW RD	52, 53		
FULLER DR	57	ROAD 60	52		
GARLAND CRT	54	ROAD 62	53, 54		
GAYFER PL	57	ROSSITER RD	57		
GEORGE JOHNSON BLVD	52, 53, 56	ROYLAND CRES	59		
GEORGE ST	53	SAMNAH CRES	58, 59		
GLENN AVE	55, 56	SCOURFIELD DR	53		
GLENWOOD RD	57	SHELTON DR	53		
GOLDEN PL	57	SIMON ST	57		
GREENWOOD RD	57	SKYE ST	53		
GRENVILLE ST	57	ST ANDREW ST	56		
HAINES ST	52, 53	STONEGATE CRT	57		
HALL ST	56, 57	TAMARACK PL	56		
HAMPDEN ST	53, 54				
HARRIS ST	57, 60				
HEMLOCK RD	56				
HENDERSON CRT	53				

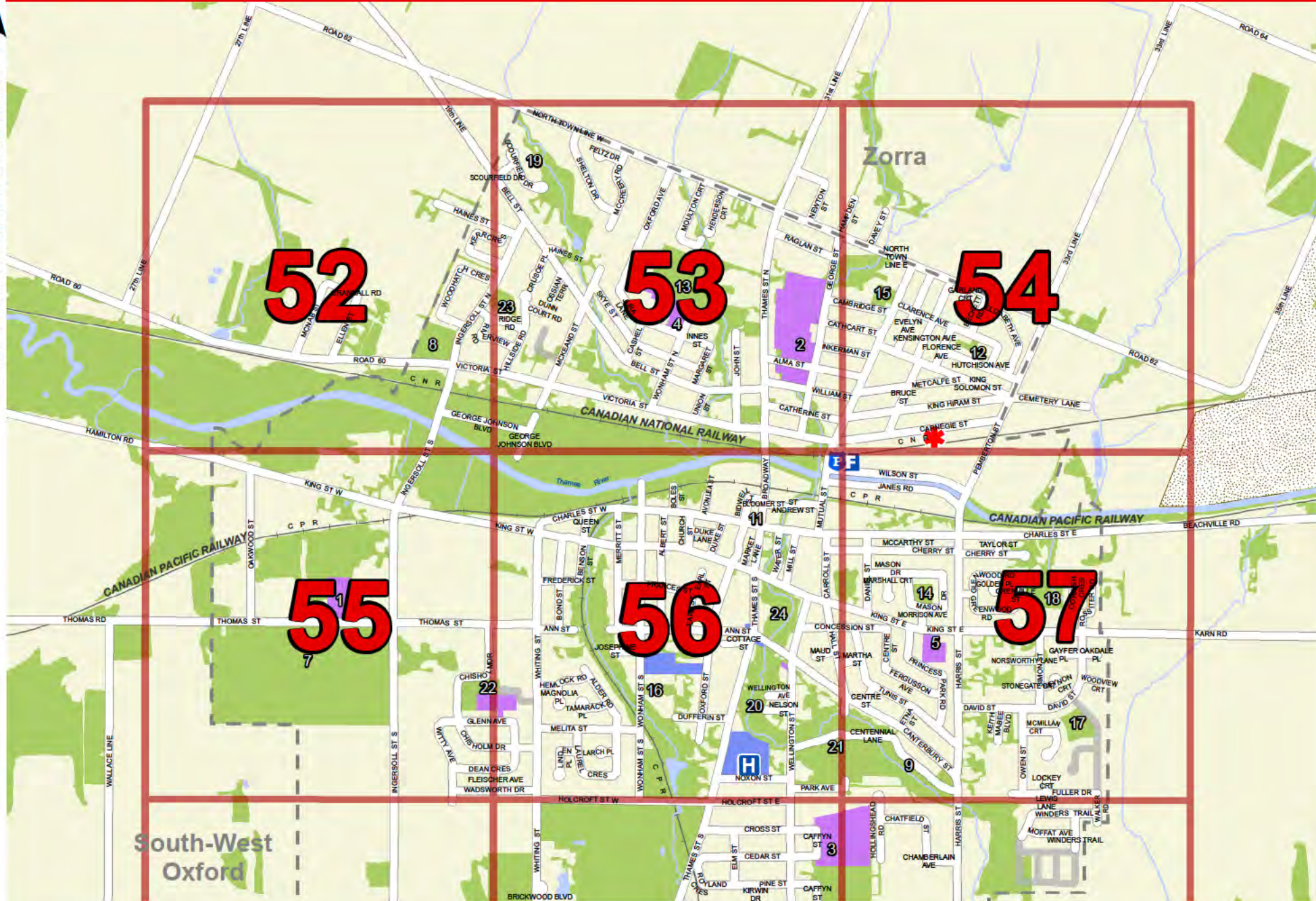
PARKS AND SCHOOL INDEX

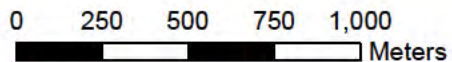
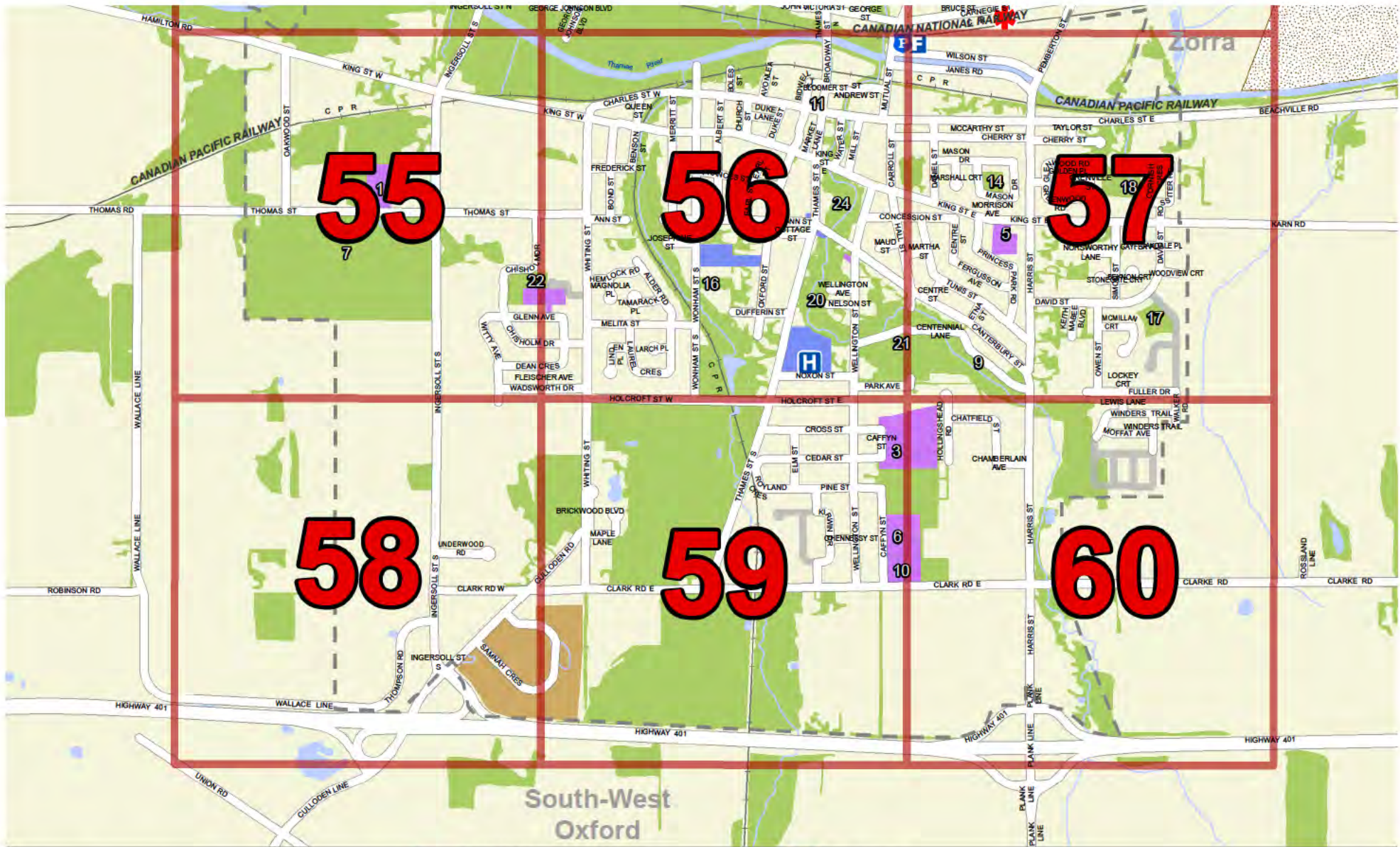
1 CONESTOGA COLLEGE	55
2 I.D.C.I.	53
3 HARRISFIELD P.S.	58
4 LAURIE HAWKINS P.S.	53
5 ROYAL ROADS P.S.	57
6 ST. JUDE'S S.S.	58
7 CAMI SOCCER PARK	55
8 CAW SPORTS FIELD	52
9 CENTENNIAL PARK	57
10 CURRIE PARK	58
11 DEWAN PARK	56
12 EDWARD PARK	54
13 GARNETT ELLIOTT PARK	53
14 JIM ROBBINS PARK	57
15 KENSINGTON PARK	54
16 LIONS PARK	56
17 LORNE MOON PARK	57
18 NORTH MEADOWS PARK	57
19 SCOURFIELD PARK	53
20 SMITH'S POND PARK	56
21 VICTORIA PARK	56
22 WESTFIELD PARK	55
23 WOODHATCH PARK	53
24 YVONNE HOLMES MOTT MEMORIAL PARK	56

MAP 51

TOWN OF INGERSOLL

↑
INGERSOLL STREET NAME INDEX ON PREVIOUS PAGE





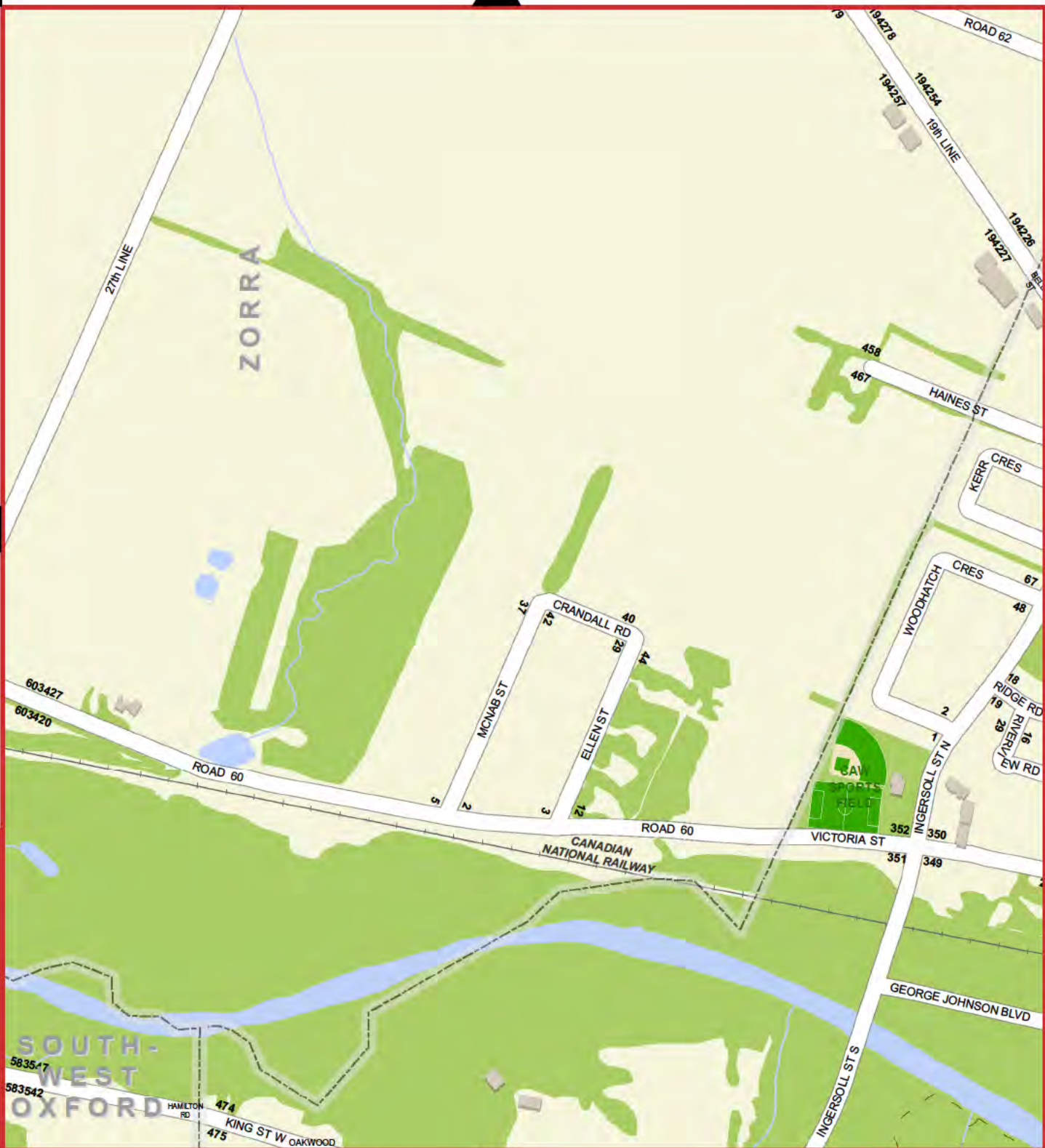
Oxford County
growing stronger...together
Produced By The Department of Corporate Services
Information Systems ©2013

-  SCHOOL
-  MEDICAL/LONG TERM CARE
-  PARKS, OPEN SPACES
-  WATER BODIES
-  BUSINESS / INDUSTRIAL PARK

-  HOSPITAL
-  FIREHALL
-  POLICE STATION
-  AMBULANCE



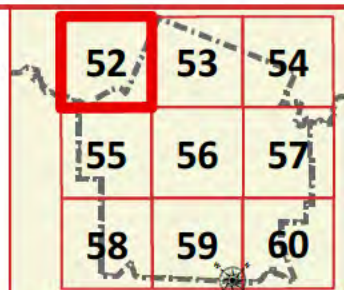
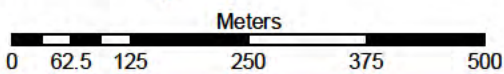
INGERSOLL STREET NAME INDEX ON PREVIOUS PAGE

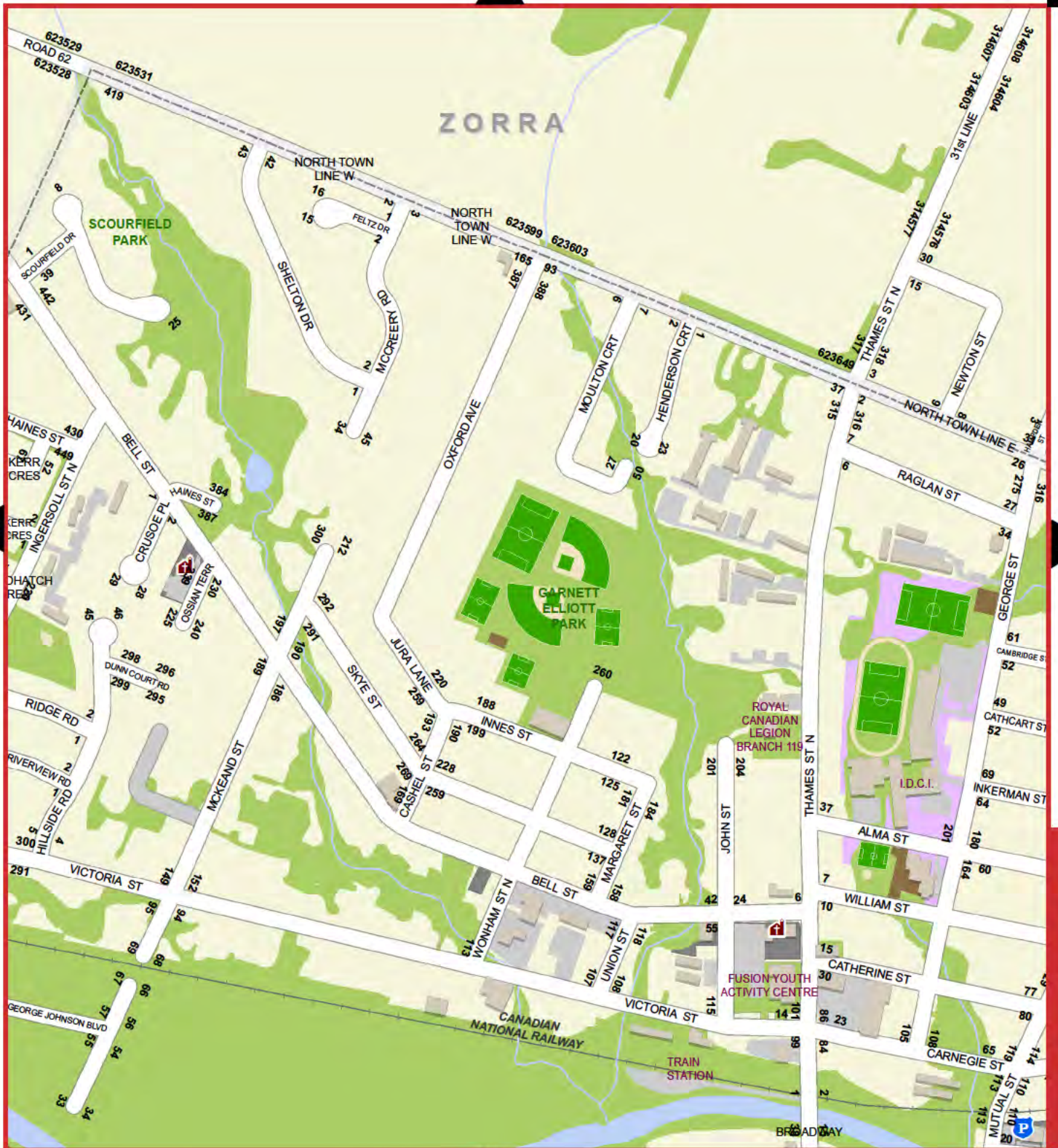


Map 52

Oxford County Road Atlas Ingersoll Roads

Oxford County
growing stronger...together
Produced By The Department of Corporate Services
Information Systems ©2013



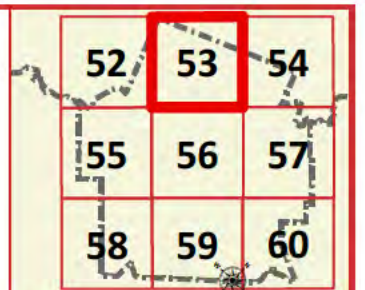



Map 53

Oxford County Road Atlas
Ingersoll Roads



Meters

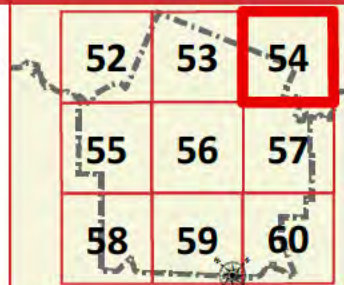
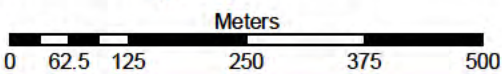


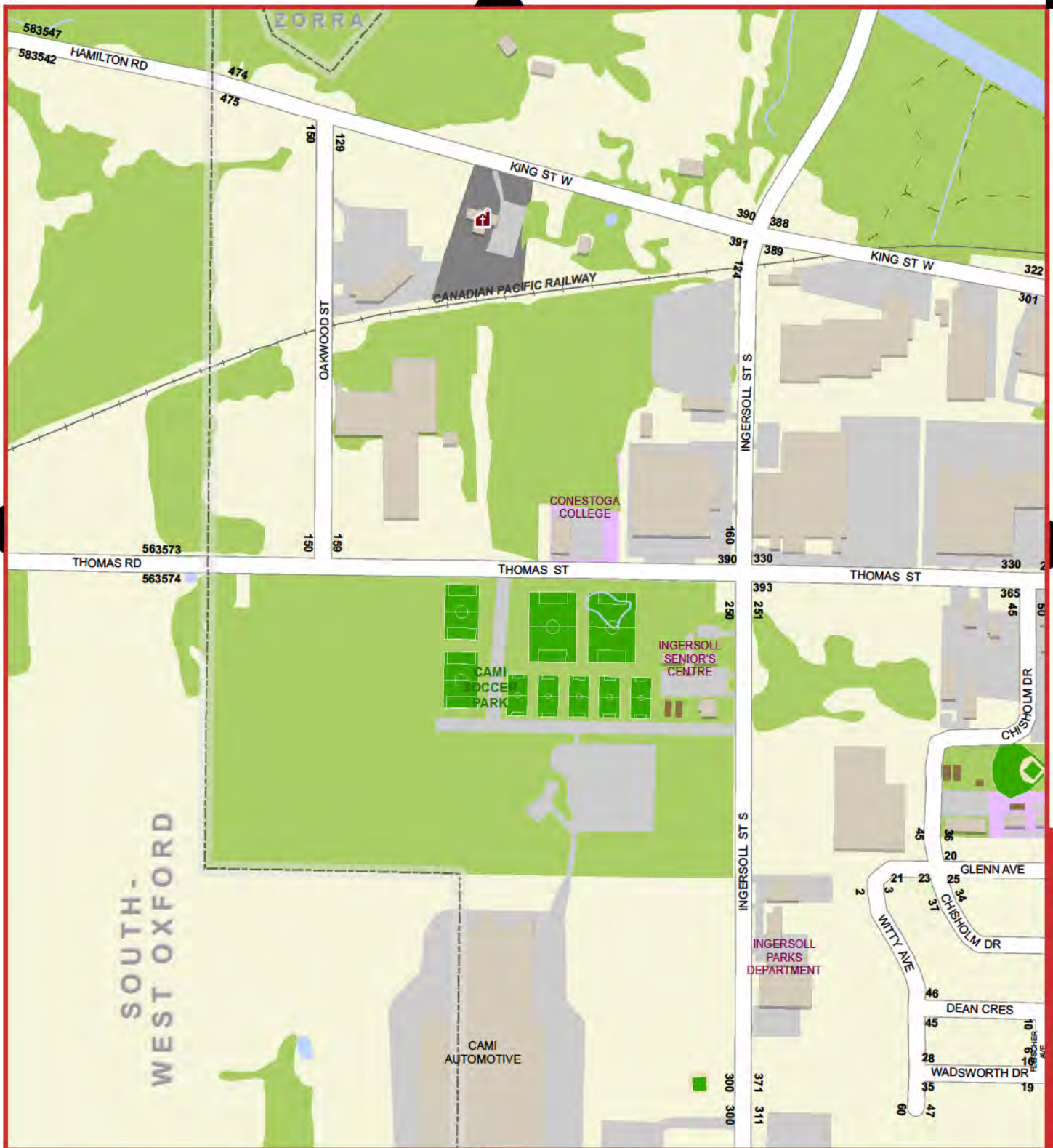


I
N
G
E
R
S
O
L
L

Map 54

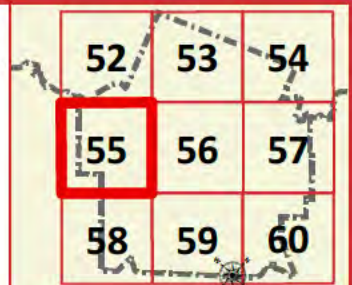
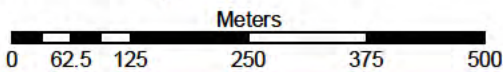
Oxford County Road Atlas
Ingersoll Roads

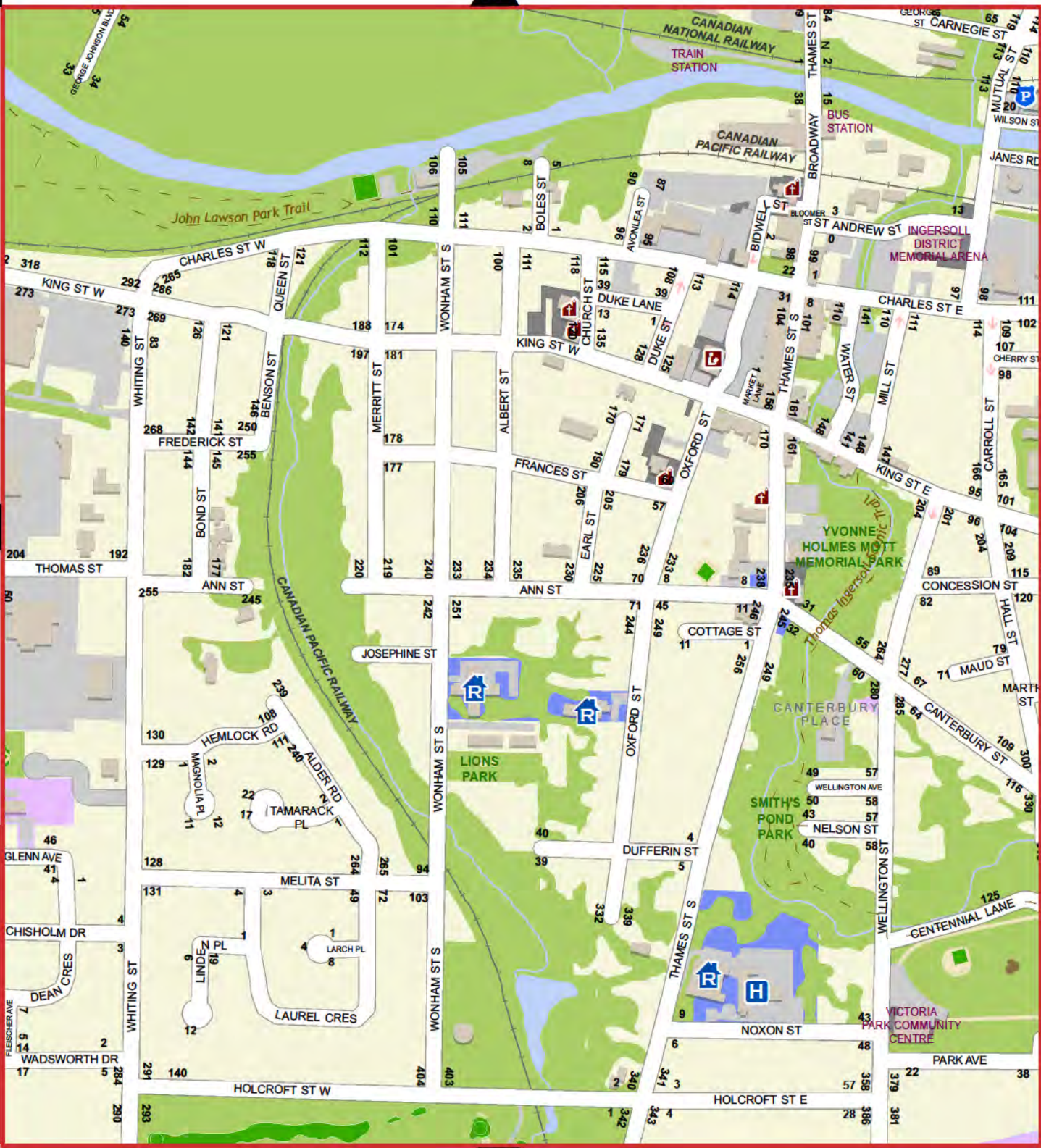




Map 55

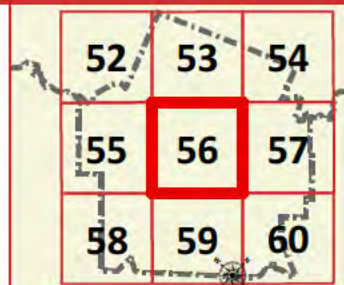
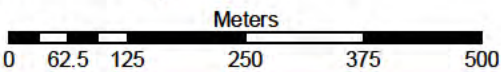
Oxford County Road Atlas
Ingersoll Roads

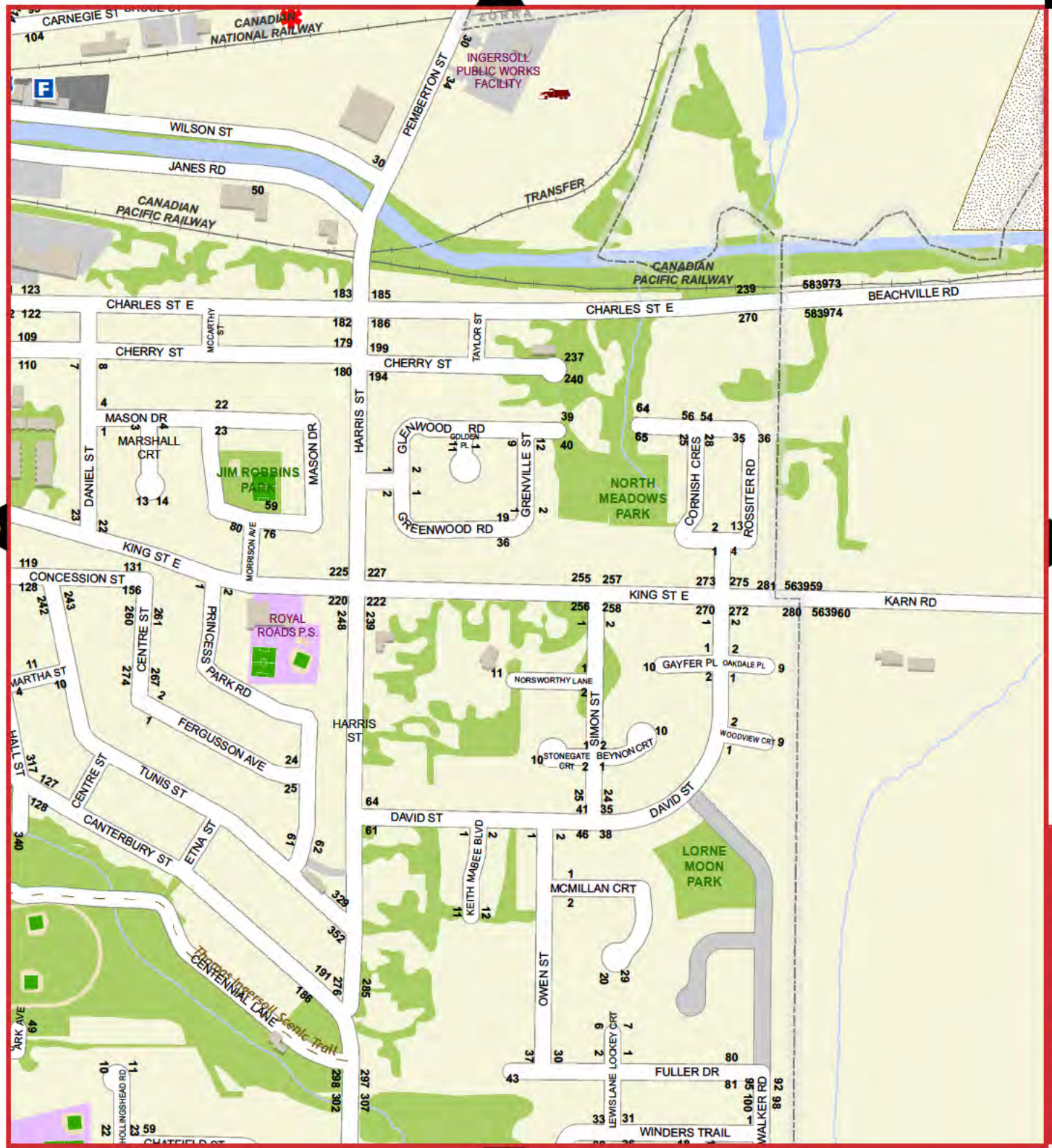




Map 56

Oxford County Road Atlas
Ingersoll Roads



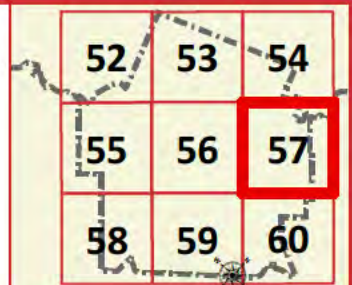
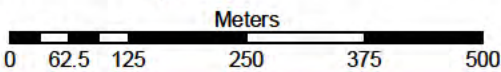


I N G E R S O L L

Map 57

Oxford County Road Atlas
Ingersoll Roads

Oxford County
growing stronger...together
Produced By The Department of Corporate Services
Information Systems ©2013

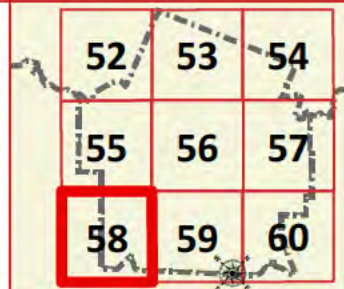
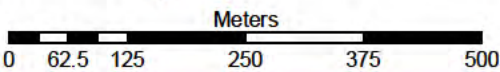


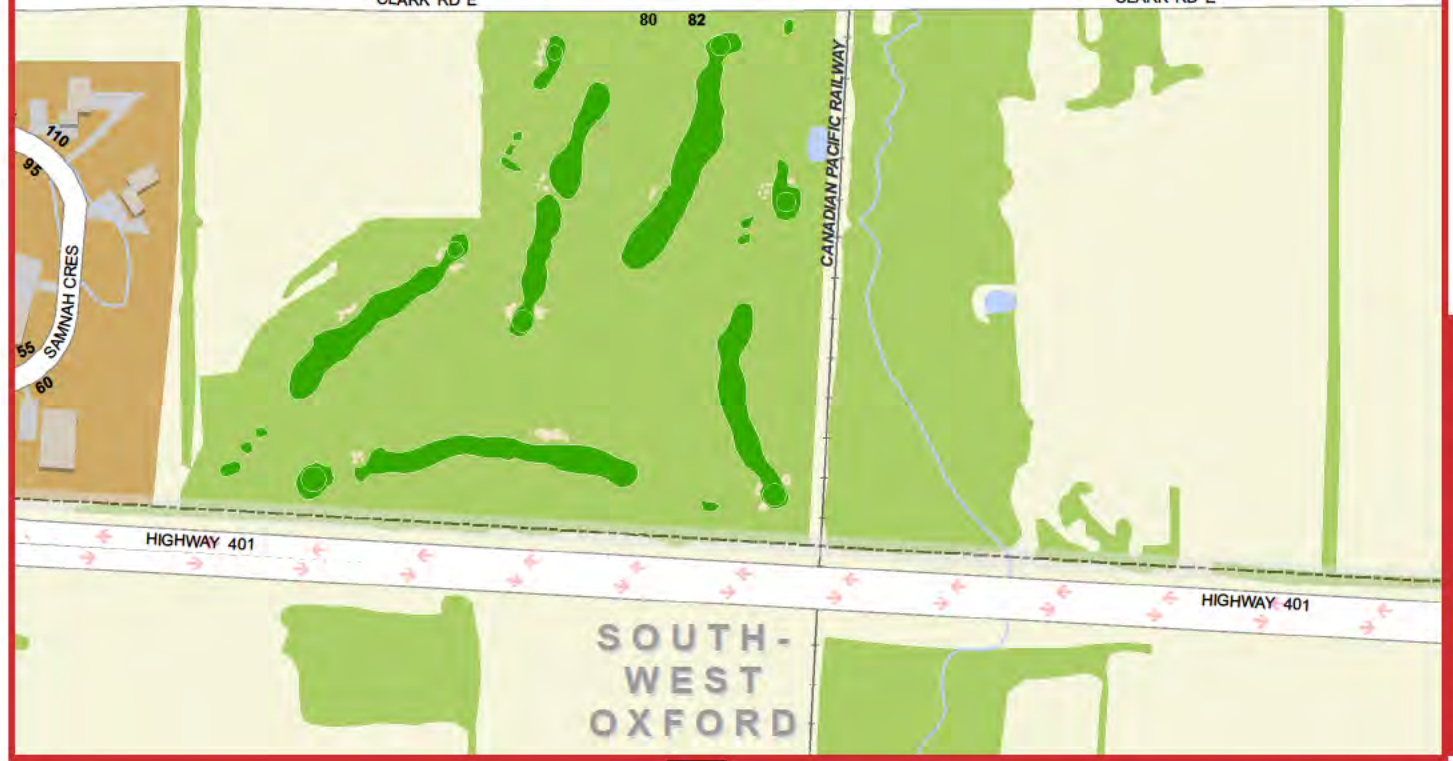
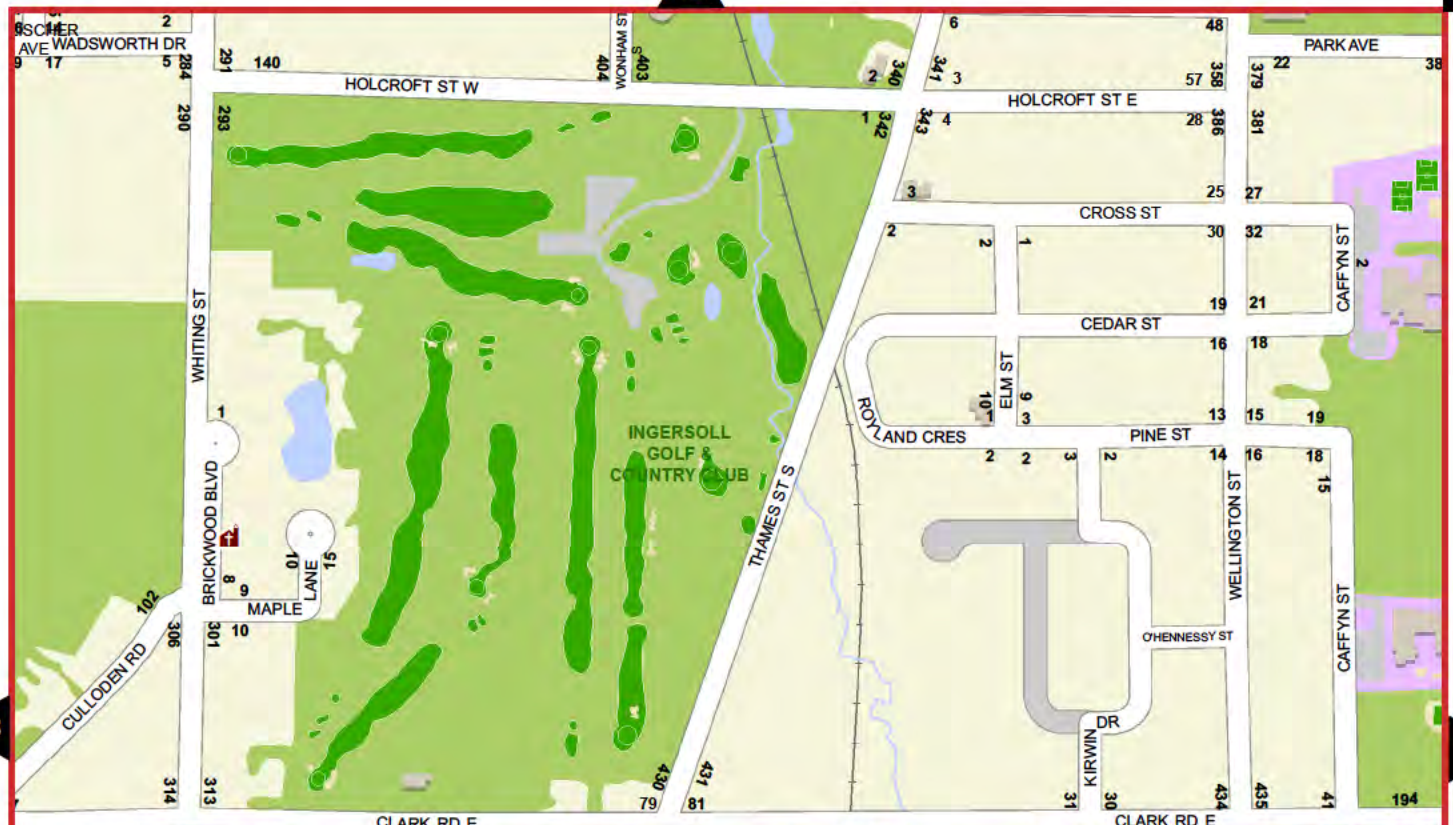


I
N
G
E
R
S
O
L
L

Map 58

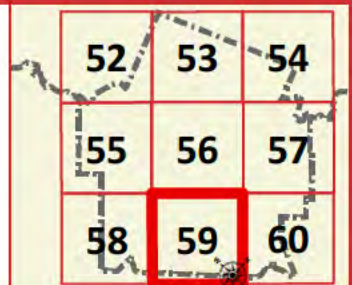
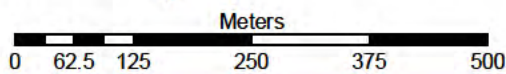
Oxford County Road Atlas Ingersoll Roads





Map 59

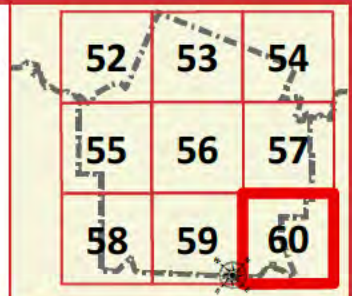
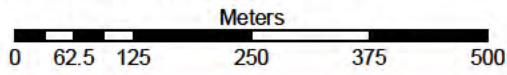
Oxford County Road Atlas
Ingersoll Roads





Map 60

Oxford County Road Atlas Ingersoll Roads



TILLSONBURG

TOWN OF TILLSONBURG - STREET INDEX

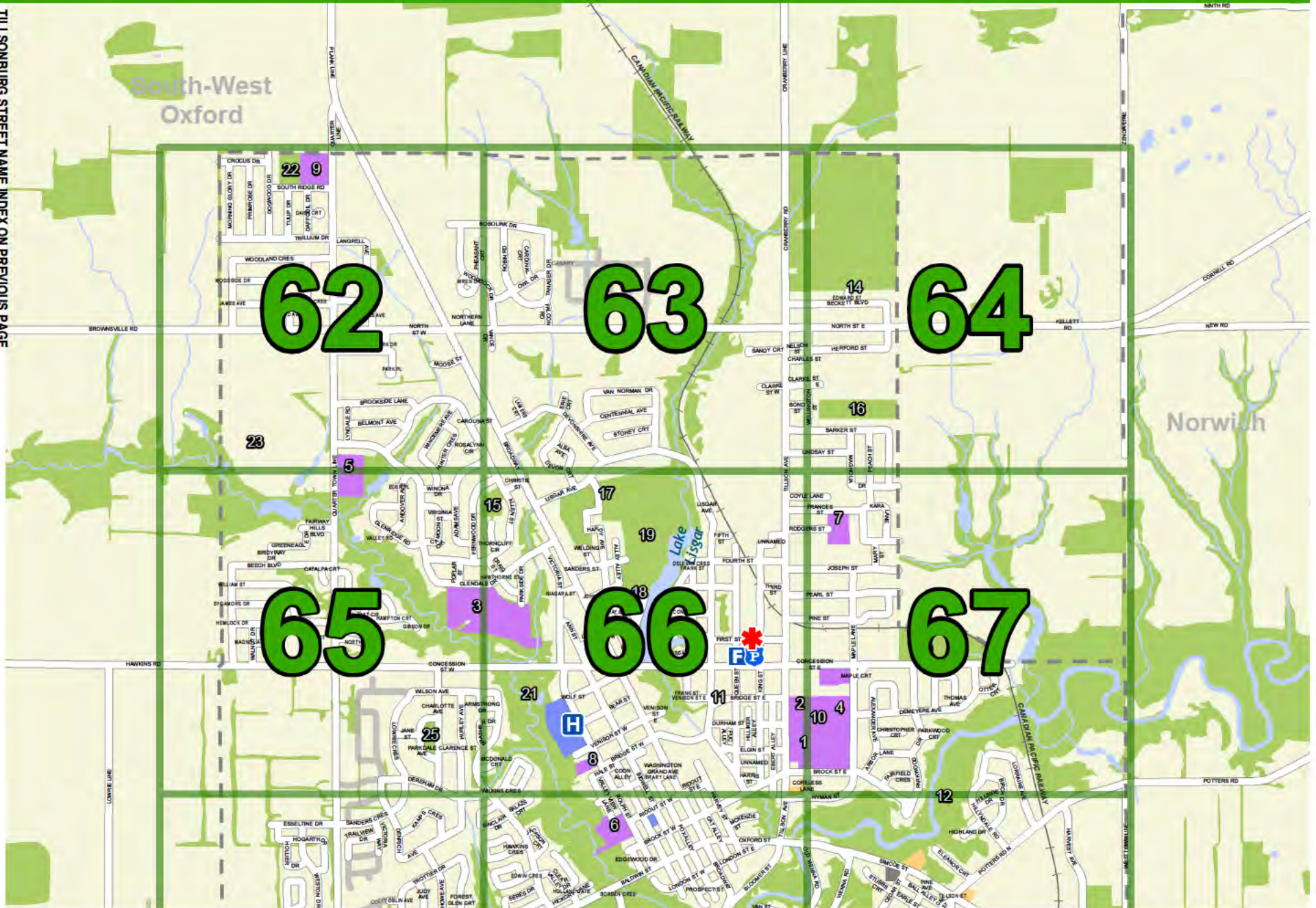
ADAMS AVE	63, 64, 65	GLENDALE DR	62, 65, 66	QUEEN ST	66
ALBA AVE	63	GLENRIDGE RD	65	RAILWAY ST	66
ALEXANDER AVE	67	GOLDENROD DR	68	RICHARDS CRT	68
ALLEN ST	63, 64, 65, 66	GOSHEN ST	70	RIDGE BLVD	68
ALLEY ALLEY	66	GOWRIE ST E	66	RIDOUT ST E	66, 69
ANDOVER AVE	65	GOWRIE ST W	66	RIDOUT ST W	69
ANGUS ST	64	GREENEAGLE DR	65	ROBIN RD	63
ANN ST	66			RODGERS ST	66, 67
ARBOR LANE	67	HALE ST	66	ROKEBY SR	73
ARGYLE ST	65	HAMPTON CRT	65	ROLPH ST	66, 69
ARMSTRONG DR	65, 66	HARDY AVE	66	ROSALYNN CIR	62
		HARRIS ST	66	ROSS ST	66
		HARVEST AVE	70	ROUSE ST	69, 72, 73
		HARVEY ST	66, 69		
BALAZS CRT	69	HAWKINS CRES	69	SANDERS CRES	65, 68
BALDWIN ST	68, 69	HAWKINS RD	65	SANDERS ST	66
BALL ALLEY	70	HAWTHORNE ST	66	SANDY CRT	63
BALL ST	70	HEMLOCK DR	65	SECOND ST	66
BARKER ST	63, 64, 67	HERFORD ST	64	SEGAL DR	68
BEAR ST	66	HICKORY LANE	69	SERES DR	69
BECKETT BLVD	63, 64	HIGHLAND DR	70	SIMCOE ST	69, 70
BEECH BLVD	65	HIGHWAY 3	68, 69, 70, 71	SINCLAIR DR	68, 69
BELFAST CIR	65	HILLDROP CRES	62	SOUTH RIDGE RD	62
BELL MILL SIDERD	70, 73	HILLIKER ALLEY	66	SPRUCE ST	69, 70
BELMONT AVE	62	HILLSIDE DR	70	STONEY CRT	63
BETH CRT	68	HILLYNDALE RD	67, 70	STUBBS CRT	65
BIDWELL ST	66, 69	HOGARTH DR	68	SYCAMORE DR	65
BIRCH DR	67, 70	HOLLAND GATE	69		
BIRDYWAY DR	65	HOLLIER DR	68	TANAGER DR	63
BLOOMER ST	69	HOWE AVE	68	TAYLOR LANE	70
BOBOLINK DR	62, 63	HUNTER CRES	62, 65	THIRD ST	66
BOND ST	63, 64	HURLEY AVE	65	THISTLE CRT	68, 69
BORDEN CRES	69	HYMAN ST	67, 70, 69	THOMAS AVE	67
BRAD AVE	62	JACKSON CRT	69	THORNCLIFF CIR	66
BRASHER DR	65, 66	JAMES AVE	62	TILLSON AVE	63, 66, 69
BRIDGE ST E	66	JANE ST	65	TILLSON ST	70
BRIDGE ST W	66	JEAN FERRIE CRT	68	TOWN LINE RD	69, 70
BRIDLE PATH	69	JOHN POUND RD	68, 69	TRAILVIEW DR	68
BROADWAY	62, 62, 66, 69	JOHN ST	66	TRILLIUM DR	62
BROCK ST E	66, 67, 69	JONES CRES	68	TROTTER DR	66
BROCK ST W	69	JOSEPH ST	66, 67	TULIP DR	62
BROOKSIDE LANE	62	JUDY AVE	68		
BROWNSVILLE RD	62			VALLEY RD	65
BURDOCK CRT	68			VALLEY VIEW LANE	66, 69
		KAMPS CRES	68	VAN NORMAN DR	63
		KARA LANE	67	VAN ST	69
CAMDON CRT	65	KELLETT RD	64	VANCE DR	63
CARDINAL CRT	63	KING ST	66	VENISON ST E	66
CAROLINA ST	62, 63			VENISON ST W	66
CAT ALLEY	66, 69	LADY AVE	68	VERNA DR	70
CATALPA CRT	65	LAMERS CRT	63	VICTORIA ST	66
CEDAR ST	70	LANGRELL AVE	62	VICTORIA WAY	66
CENTENNIAL AVE	63	LIBRARY LANE	66	VIENNA RD	69, 70, 72
CHARLES ST	63, 64	LINCOLN ST	69, 70	VIRGINIA ST	65
CHARLOTTE AVE	65	LINDSAY ST	63, 64		
CHRISTIE ST	66	LISGAR AVE	63, 66	WABASH RD	73
CHRISTOPHER CRT	67	LISGAR CRT	66	WALNUT DR	65
CLARENCE ST	65	LONDON ST E	66	WASHINGTON GRAND AVE	66, 69
CLARKE ST E	63, 64	LONDON ST W	69	WELDING ST	66
CLARKE ST W	63	LORRAINE AVE	67, 70	WELLINGTON ST	64
CLEAR VALLEY DR	69	LOWRIE CRES	65	WESTON DR	68
CLEARVIEW DR	68, 71	LYNDALE RD	62	WESTTOWN LINE	67, 70
COLIN AVE	68			WHISPERING PINE LANE	69
CONCESSION ST E	66, 67	MAGNOLIA CRT	65	WILKINS CRES	66, 69
CONCESSION ST W	65, 66	MAGNOLIA DR	64, 67	WILLIAM ST	65
COON ALLEY	66, 69	MAPLE CRT	67	WILSON AVE	65, 66, 69
CORELESS LANE	67, 70	MAPLE LANE	67	WINDEMERE AVE	62, 65
COYLE LANE	66, 67	MARY ST	67	WINONA DR	65
CRAIG ST	66	MCDONALD CRT	65, 66	WOLF ST	66
CRANBERRY LINE	63	MCKENZIE ST	69	WOOD HAVEN DR	68
CRANBERRY RD	63	MOOSE ST	62	WOODCOCK DR	62, 63
CROCUS DR	62	MORNING GLORY DR	62	WOODLAND CRES	62
		MYRTLE ST	65	WOODSIDE DR	62
				WREN CRT	62
DAFFODIL DR	62	NEFF ALLEY	70	YOUNG ST	69, 72
DAISY CRT	62	NELSON ST	64, 63	ZENDA LINE	64
DELEVAN CRES	66	NEWELL RD	68		
DEMEYERE AVE	67	NIAGARA ST	68		
DENIS CRT	68	NORTH ST E	62, 63, 64		
DENRICH AVE	65, 68	NORTH ST W	62		
DENTON AVE	66	NORTHERN LANE	62		
DEREHAM DR	65, 66, 68, 69	NORTHVIEW DR	65		
DEVON CRT	63, 66	OAK ST	70		
DEVONSHIRE AVE	63	OLD VIENNA RD	69, 70		
DOGWOOD DR	62	ONTARIO ST	70		
DUNCAN ST	70	OTTER CRT	67		
DURHAM ST	66	OWL DR	63		
		OXFORD ST	69		
EARLE ST	70				
EBERT ALLEY	66, 69	PARK AVE	66		
EDEN PL	65	PARK DR	62		
EDGEWOOD DR	69	PARK PL	62		
EDWARD ST	64	PARKDALE AVE	65		
EDWIN CRES	69	PARKSIDE DR	66		
ELEANOR CRT	70	PARKWOOD CRT	67		
ELGIN ST	66	PARKWOOD DR	67, 70		
ELM ST	63	PEACH ST	64, 67		
ERIE CRT	70	PEARL ST	66, 67		
ESSELTINE DR	68	PHEASANT CRT	62		
		PINE AVE	70		
FAIRFIELD CRES	67	PINE ST	66, 67		
FAIRS CRES	68	PLANK LINE	62		
FAIRVIEW ST	62	POPLAR ST	65		
FAIRWAY HILLS BLVD	65	POTTERS RD	67, 70		
FALCON RD	63	POTTERS RD N	70		
FERWOOD DR	65, 66	PRESSEY RD	68		
FIFTH ST	66	PRIMROSE DR	62		
FIRST ALLEY	70	PROSPECT ST	69		
FIRST ST	66	PUC ALLEY	66		
FOREST GLEN CRT	68				
FOURTH ST	66	QUARTER LINE	62		
FOX ALLEY	66, 69	QUARTER TOWN LINE	62, 65, 68		
FRANCES ST	66, 67				
FRANK ST	66				
GEORGE ST	69				
GIBSON DR	65				

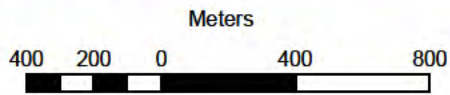
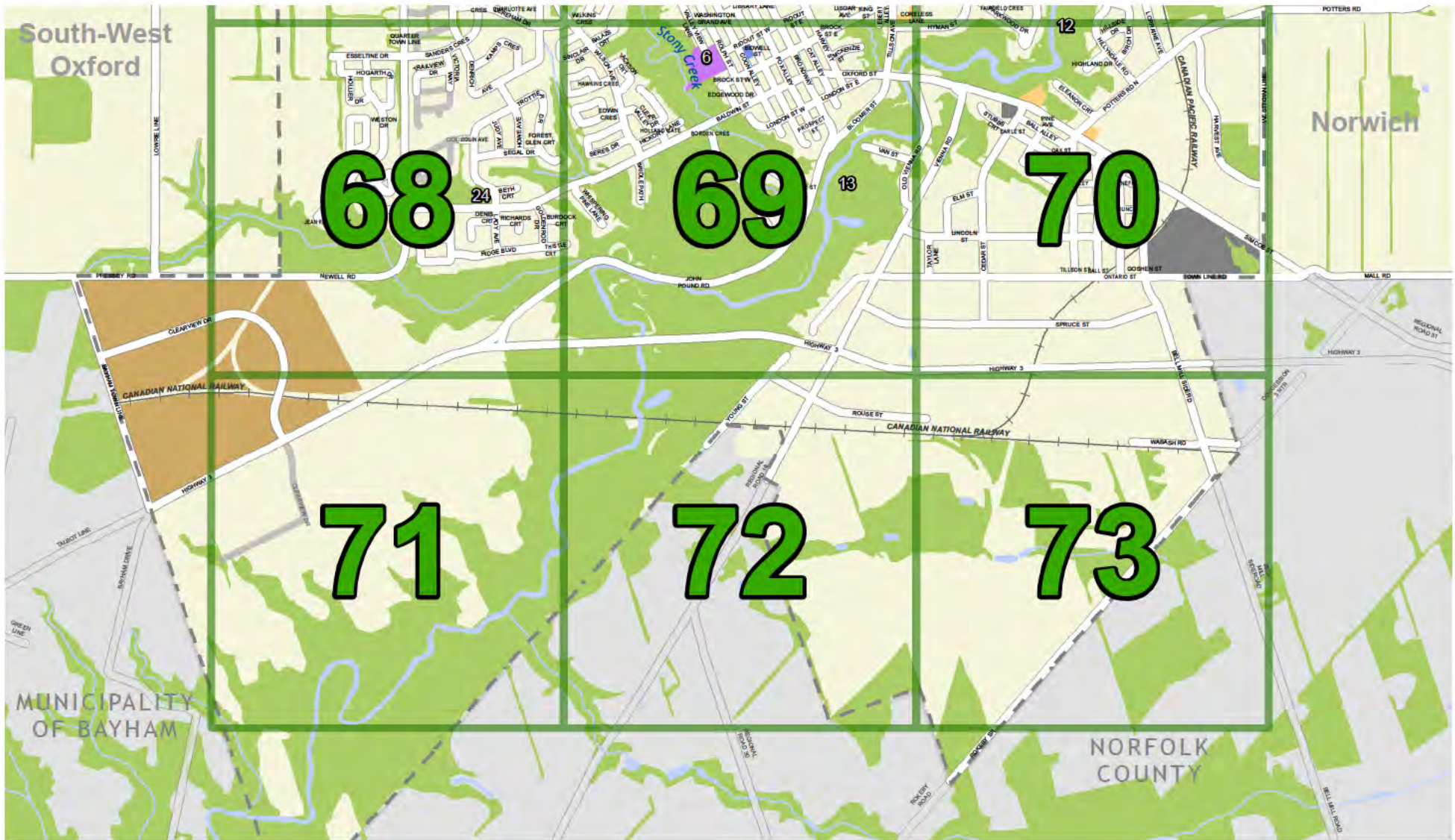
SCHOOLS AND PARKS INDEX

1 ANNADALE P.S.	66
2 FANSHAWE COLLEGE	66
3 GLENDALE H.S.	65
4 MAPLE LANE P.S.	67
5 MONSIGNOR J H O'NEIL	62
6 ROLPH STREET P.S.	69
7 ST JOSEPH'S P.S.	67
8 ST MARY'S SCHOOL	66
9 SOUTH RIDGE P.S.	62
10 TILLSONBURG ALTERNATIVE EDUCATION	67
11 BERT NEWMAN PARK	66
12 CADMAN PARK	70
13 CORONATION PARK	69
14 CRANBERRY PARK	64
15 GLENDALE PARK	66
16 GYLWESZY PARK	64
17 KIWANIS BALL DIAMOND	66
18 LAKE LISGAR WATER PARK	66
19 MEMORIAL PARK	66
20 OPTIMIST BALL DIAMOND	67
21 PARTICIPATE PARK	66
22 SOUTHRIDGE PARK	62
23 TILLSONBURG SOCCER PARK	62
24 TROTTER PARK	68
25 WESTMOUNT PARK	65

TOWN OF TILLSONBURG

TILLSONBURG STREET NAME INDEX ON PREVIOUS PAGE





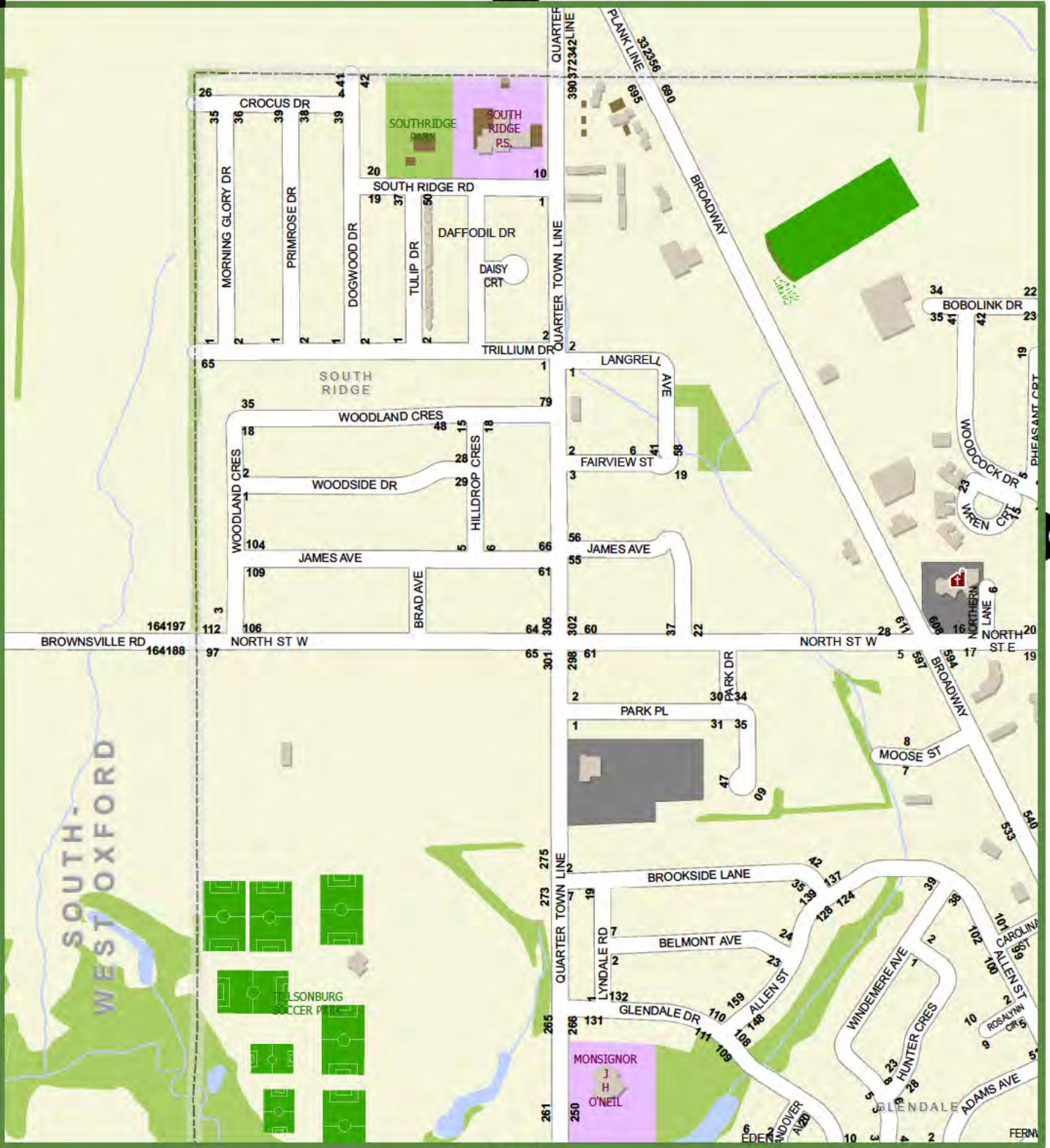
Oxford County
growing stronger...together
 Produced By The Department of Corporate Services
 Information Systems ©2013

- SCHOOL
- MEDICAL/LONG TERM CARE
- PARKS, OPEN SPACES
- WATER BODIES
- H HOSPITAL
- F FIREHALL
- P POLICE STATION
- * AMBULANCE



Tillsonburg
a place to build your future

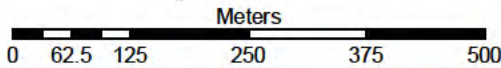
TILLSONBURG STREET NAME INDEX ON PREVIOUS PAGE



Map 62

Oxford County Road Atlas
Tillsonburg Roads

Oxford County
growing stronger...together
Produced By The Department of Corporate Services
Information Systems ©2013



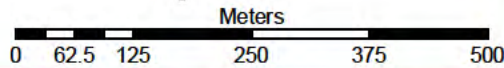
62	63	64
65	66	67
68	69	70
71	72	73



Map 63

Oxford County Road Atlas
Tillsonburg Roads

Oxford County
growing stronger...together
Produced By The Department of Corporate Services
Information Systems ©2013



62	63	64
65	66	67
68	69	70
71	72	73

TILLSONBURG

63

67

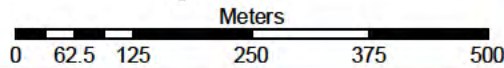


T
I
L
L
S
O
N
B
U
R
G

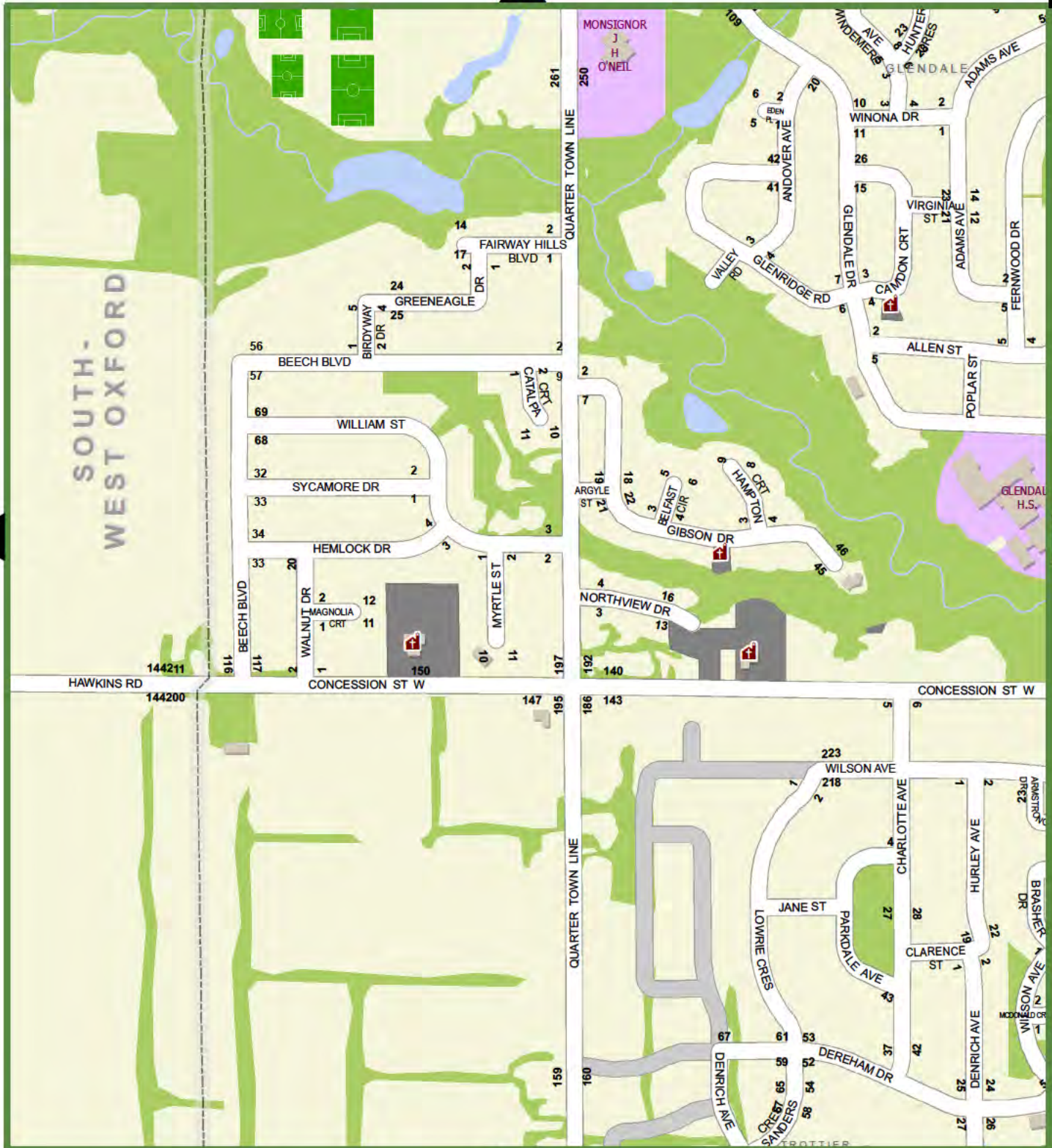
Map 64

Oxford County Road Atlas
Tillsonburg Roads

Oxford County
growing stronger...together
Produced By The Department of Corporate Services
Information Systems ©2013



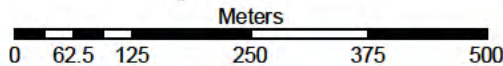
62	63	64
65	66	67
68	69	70
71	72	73



Map 65

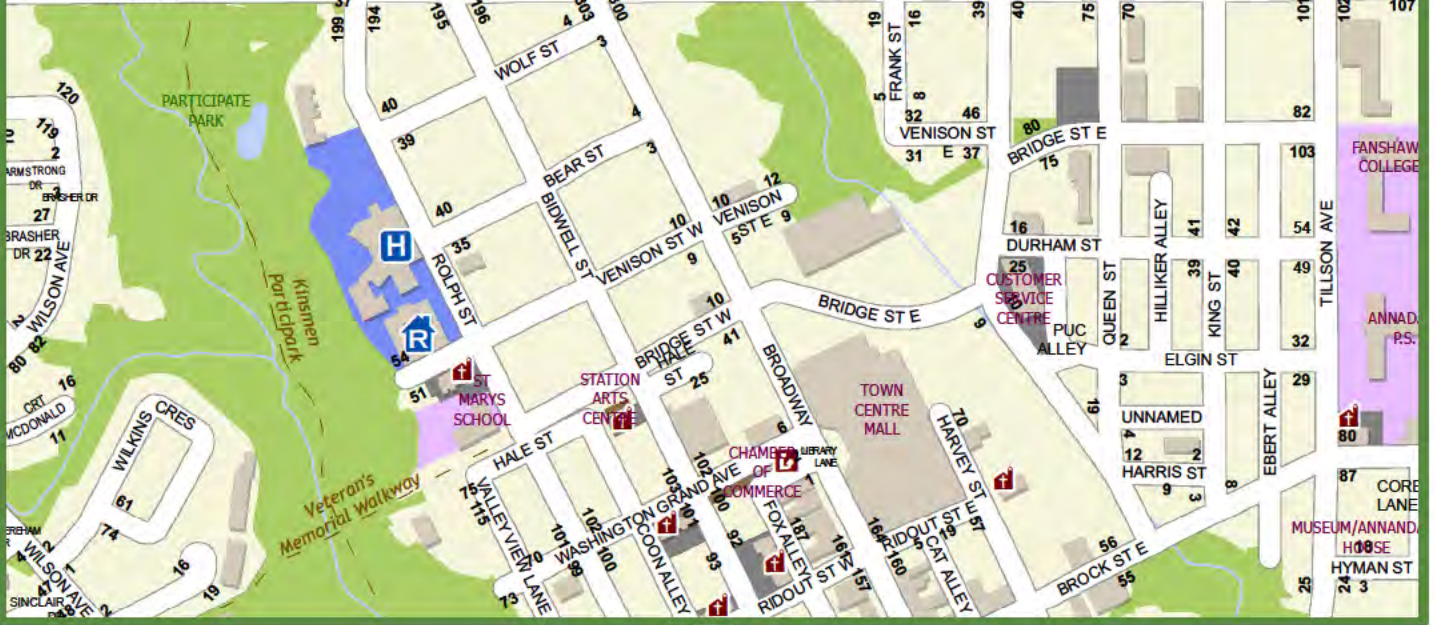
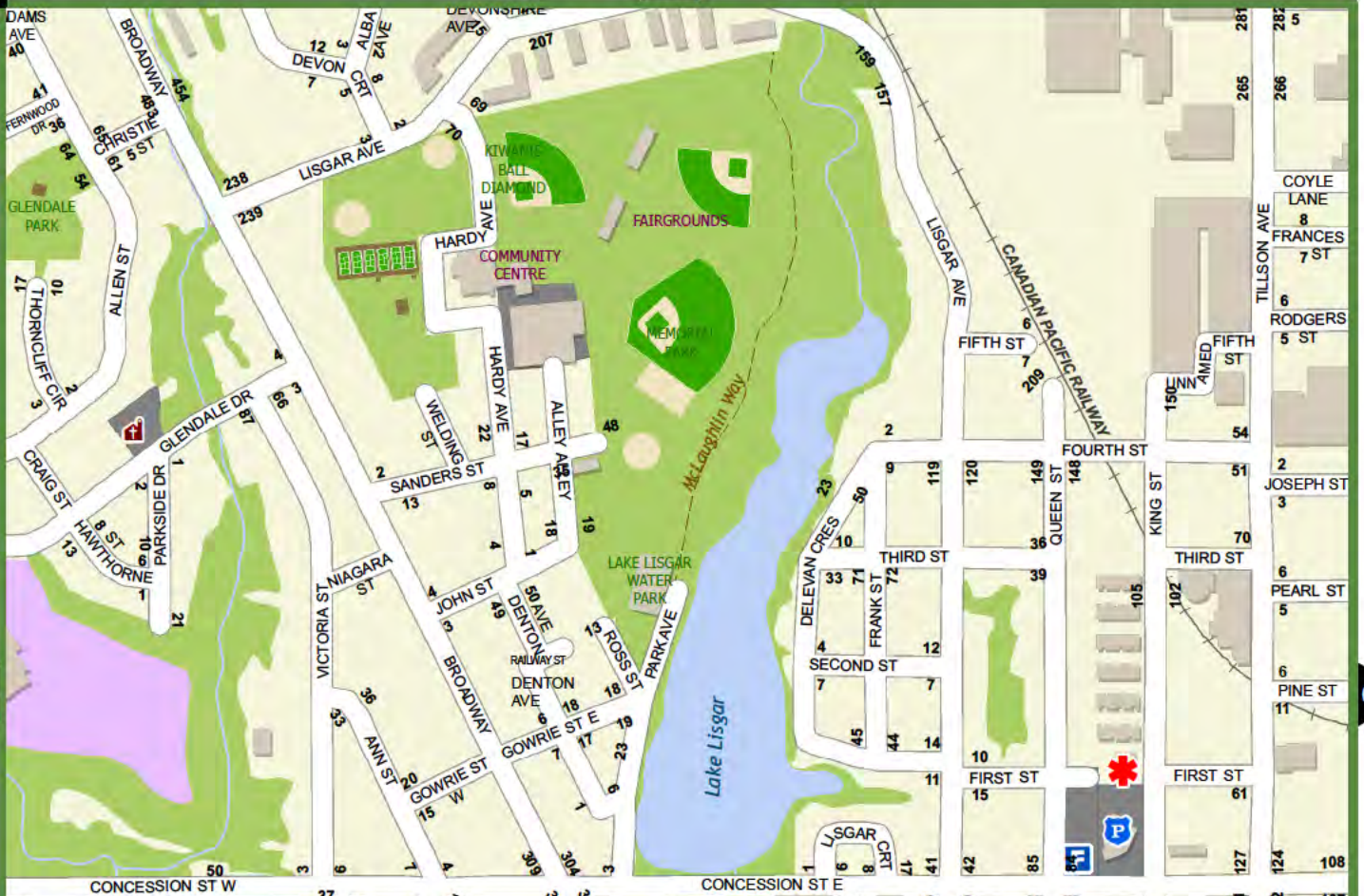
Oxford County Road Atlas
Tillsonburg Roads

Oxford County
growing stronger...together
Produced By The Department of Corporate Services
Information Systems ©2013



62	63	64
65	66	67
68	69	70
71	72	73

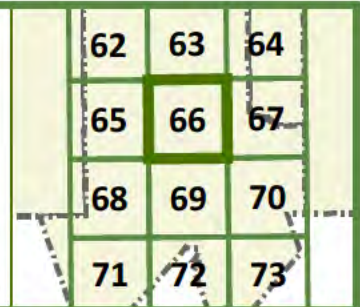
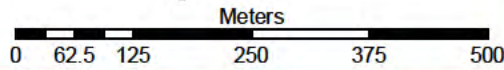
TILLSONBURG

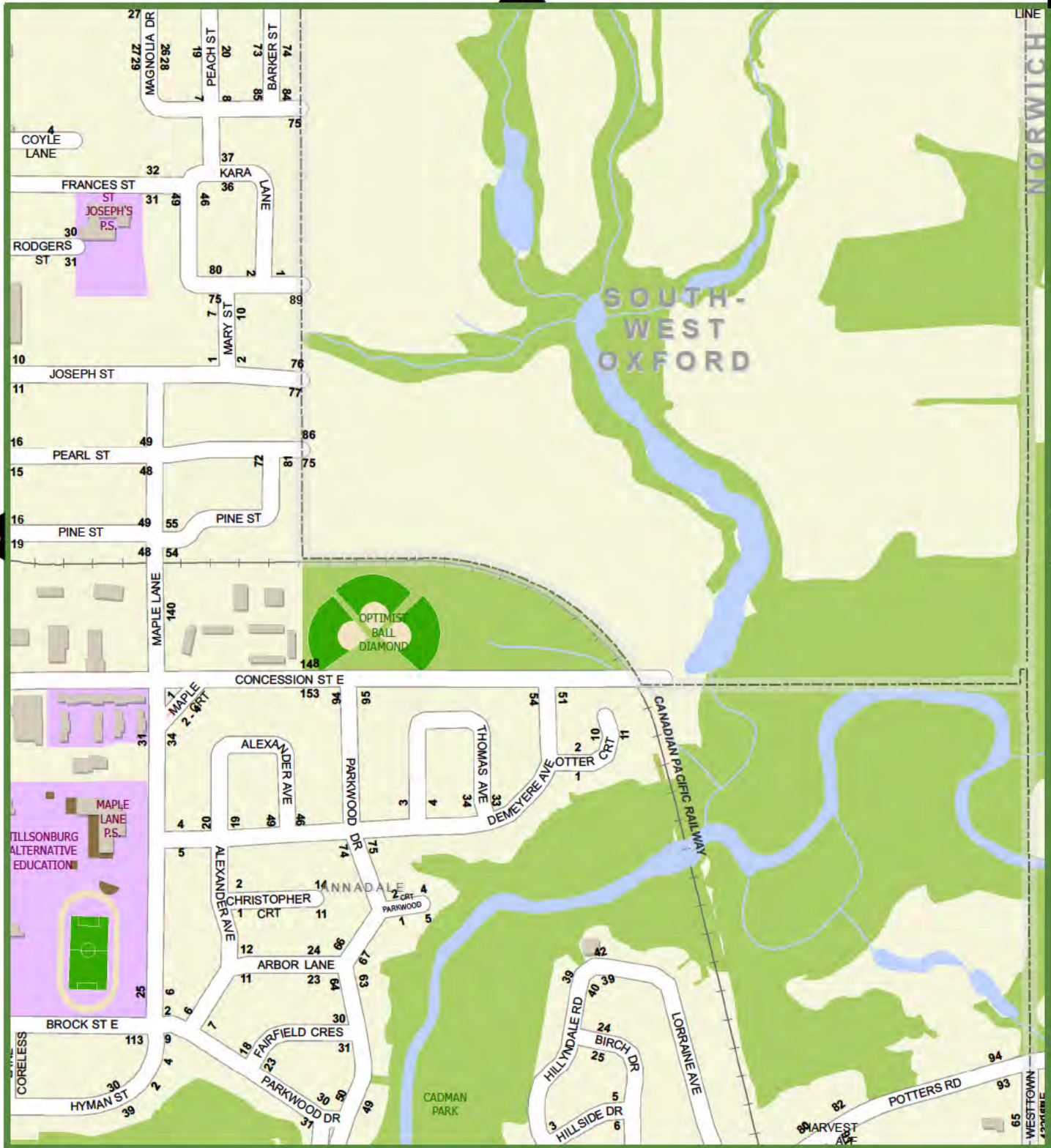


Map 66

**Oxford County Road Atlas
Tillsonburg Roads**

Oxford County
growing stronger...together
Produced By The Department of Corporate Services
Information Systems ©2013

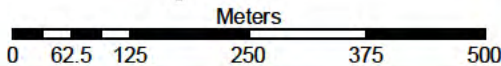




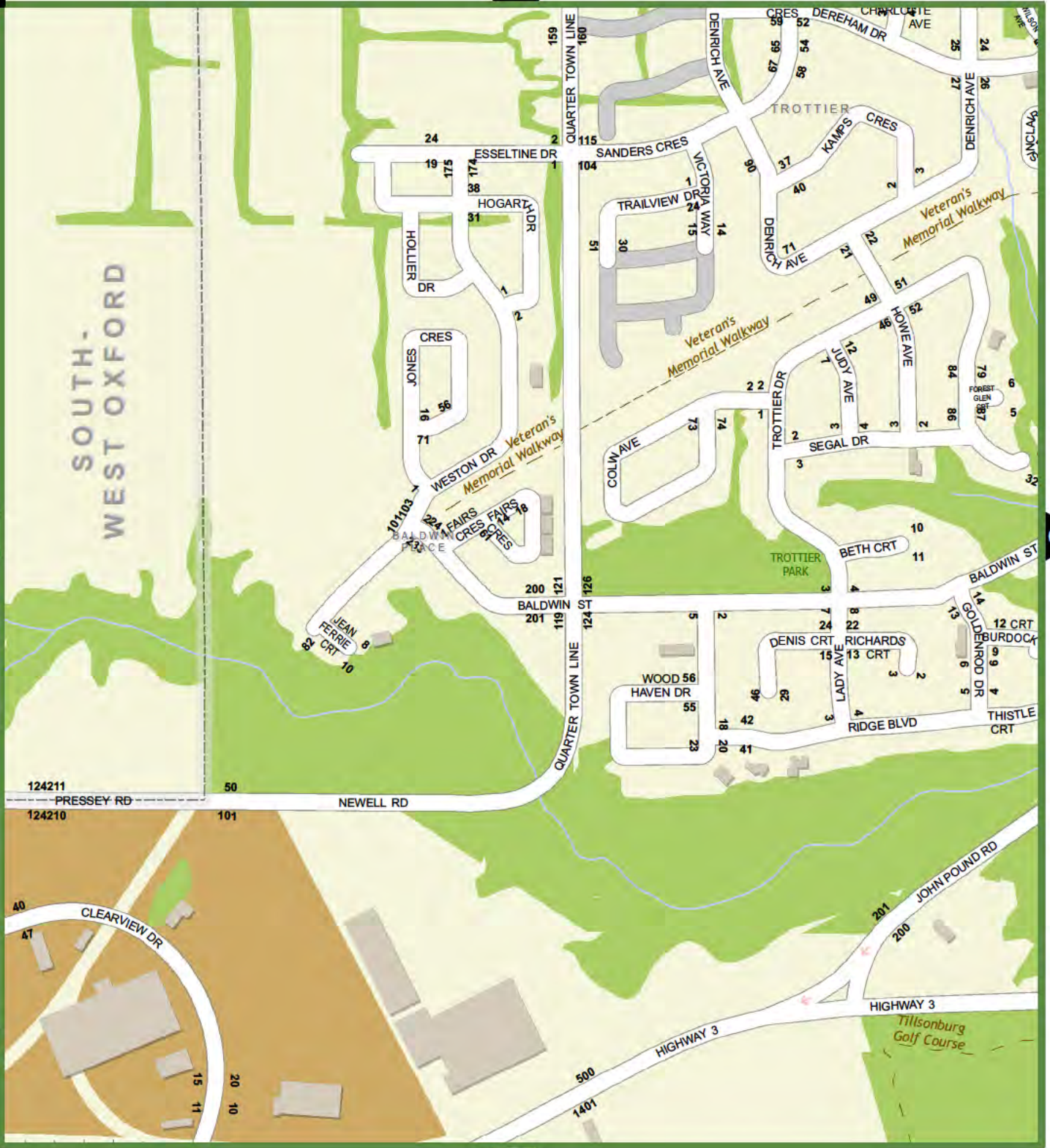
Map 67

Oxford County Road Atlas
Tillsonburg Roads

Oxford County
growing stronger...together
Produced By The Department of Corporate Services
Information Systems ©2013



62	63	64
65	66	67
68	69	70
71	72	73

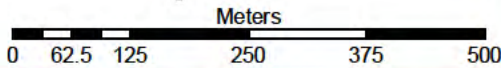


T
I
L
L
S
O
N
B
U
R
G

Map 68

Oxford County Road Atlas
Tillsonburg Roads

Oxford County
growing stronger...together
Produced By The Department of Corporate Services
Information Systems ©2013

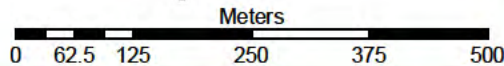
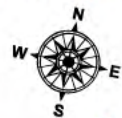


62	63	64
65	66	67
68	69	70
71	72	73



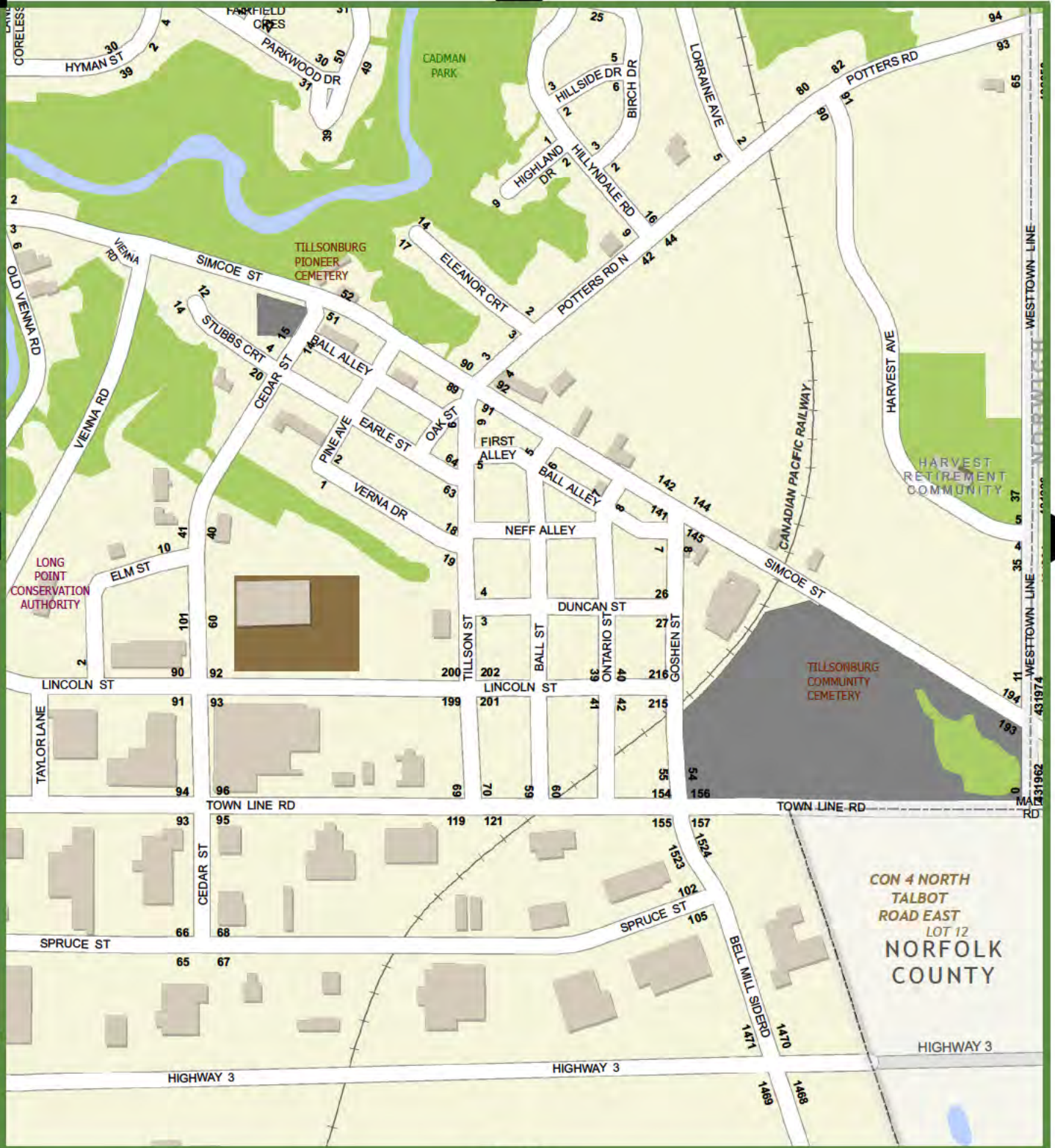
Oxford County Road Atlas
Tillsonburg Roads

Oxford County
growing stronger...together
Produced By The Department of Corporate Services
Information Systems ©2013



62	63	64
65	66	67
68	69	70
71	72	73

TILLSONBURG

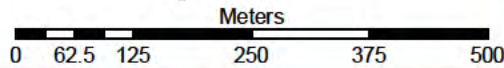
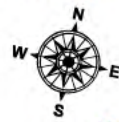


T
I
L
L
S
O
N
B
U
R
G

Map 70

Oxford County Road Atlas
Tillsonburg Roads

Oxford County
growing stronger...together
Produced By The Department of Corporate Services
Information Systems ©2013



62	63	64
65	66	67
68	69	70
71	72	73



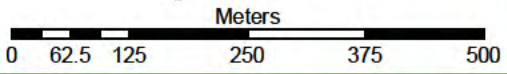
MUNICIPALITY OF BAYHAM
 CON 10
 LOT 22

LOT 4
 NORFOLK COUNTY
 CON 4 NORTH
 LOT 3 TALBOT ROAD EAST

T
I
L
L
S
O
N
B
U
R
G

Map 71

Oxford County Road Atlas
 Tillsonburg Roads



62	63	64
65	66	67
68	69	70
71	72	73



NORFOLK COUNTY

CON 4 NORTH TALBOT ROAD EAST

LOT 6

LOT 4

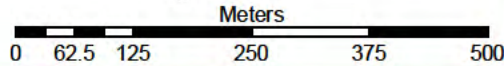
LOT 7

TILLSONBURG

Map 72

Oxford County Road Atlas Tillsonburg Roads

Oxford County
growing stronger...together
Produced By The Department of Corporate Services
Information Systems ©2013



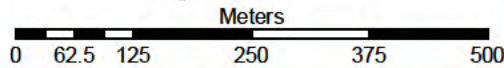
62	63	64
65	66	67
68	69	70
71	72	73



Map 73

Oxford County Road Atlas Tillsonburg Roads

Oxford County
growing stronger...together
Produced By The Department of Corporate Services
Information Systems ©2013



62	63	64
65	66	67
68	69	70
71	72	73

T
I
L
L
S
O
N
B
U
R
G

atlas ^{the road}

5TH ED

©Copyright The County of Oxford, 2013 edition

Published by The County of Oxford

Distributed by The Department of Corporate Services, Information Systems

tel. 519.539.9800 fax. 519.537.3024

<http://www.county.oxford.on.ca>